



Tools for linking OpenStreetMap and Wikidata

Edward Betts
FOSDEM 2023

CC by SA 3.0, Martin Falbisoner

A wide-angle photograph of the Royal Palace of Brussels, a grand neoclassical building with a central portico of columns and a large dome. The building is set against a blue sky with scattered white clouds. In the foreground, there is a meticulously landscaped garden with geometric hedges and a central flower bed. A flagpole with the Belgian flag is visible on the right side of the building.

Royal Palace of Brussels

Search Where is this? Go 📍

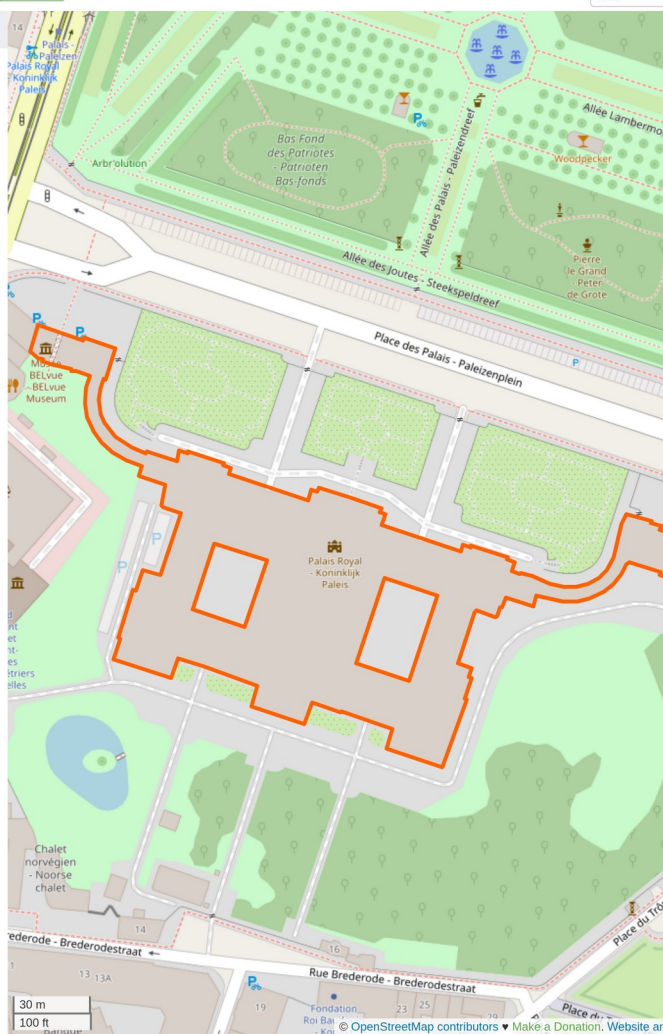
Relation: Royal Palace (3299902)

Version #13
 Update mapillary value from API v3 to v4 ID
 (2Ny81XTLPOeb52kp3yoAHQ =>
 763145224402816)

Edited 4 months ago by [kmpoppe](#) (@ [Mapillary Update](#))
 Changeset #127678063

Tags

access	permissive
addr:city	Bruxelles - Brussel
addr:housenumber	1
addr:postcode	1000
addr:street	Place des Palais - Paleizenplein
architect	Tilman-François Suis;Alphonse Balat;Henri Maquet
architect:wikidata	Q1755224;Q2074447;Q3131561
building	yes
building:architecture	beaux_arts;neoclassicism
castle_type	palace
heritage	4
heritage:operator	Patrimoine.brussels - Erfgoed.brussels
heritage:website	https://monument.heritage.brussels/nl/buildings/30402
historic	castle
	https://commons.wiki



Royal Palace (Q635307)

[Item](#) [Discussion](#) Read View history 🌟 ↔ ⇒ More

palace in Brussels
 Royal Palace of Brussels

[In more languages](#)
 Configure

Language	Label	Description	Also known as
English	Royal Palace	palace in Brussels	Royal Palace of Brussels

[All entered languages](#)

Statements


instance of royal palace edit

[0 references](#)

[+ add reference](#)

[+ add value](#)

image edit




Belgium-6598 - Palace (13935156270).jpg
 6,000 × 4,000; 16.04 MB

[0 references](#)

[+ add reference](#)

[+ add value](#)

image of interior edit



OpenStreetMap

www.openstreetmap.org



OpenStreetMap

- Collaborative built map
- Started in 2004
- Covers the whole world
- Anybody can edit



OpenStreetMap Edit History Export

GPS Traces User Diaries Communities Copyright Help About 13 Edward

Search Where is this? Go

Relation: Royal Palace (3299902)

Version #13

Update mapillary value from API v3 to v4 ID
(2Ny81XTLPOeb52kp3yoAHQ => 763145224402816)

Edited 4 months ago by kmpoppe (@ Mapillary Update)
Changeset #127678063

Tags

access	permissive
addr:city	Bruxelles - Brussel
addr:housenumber	1
addr:postcode	1000
addr:street	Place des Palais - Paleizenplein
architect	Tilman-François Suys;Alphonse Balat;Henri Maquet
architect:wikidata	Q1755224;Q2074447;Q3131561
building	yes
building:architecture	beaux_arts;neoclassicism
castle_type	palace
heritage	4
heritage:operator	Patrimoine.brussels - Erfgoed.brussels
heritage:website	https://monument.heritage.brussels/nl/buildings/30402
historic	castle
	https://commons.wiki

OpenStreetMap

Three types of object

- Nodes – simple point
- Ways – lines and polygons
- Relations – more complex, multiple points, lines and polygons



OpenStreetMap Edit History Export

GPS Traces User Diaries Communities Copyright Help About

13 Edward

Search Where is this? Go

Relation: Royal Palace (3299902) ×

Version #13

Update mapillary value from API v3 to v4 ID (2Ny81XTLPOeb52kp3yoAHQ => 763145224402816)

Edited 4 months ago by kmpoppe (@ Mapillary Update)

Changeset #127678063

Tags

access	permissive
addr:city	Bruxelles - Brussel
addr:housenumber	1
addr:postcode	1000
addr:street	Place des Palais - Paleizenplein
architect	Tilman-François Suys;Alphonse Balat;Henri Maquet
architect:wikidata	Q1755224;Q2074447;Q3131561
building	yes
building:architecture	beaux_arts;neoclassicism
castle_type	palace
heritage	4
heritage:operator	Patrimoine.brussels - Erfgoed.brussels
heritage:website	https://monument.heritage.brussels/nl/buildings/30402
historic	castle
	https://commons.wiki

30 m 100 ft

© OpenStreetMap contributors Make a Donation. Website and API terms

OpenStreetMap

Objects can have tags

Tags are key-value pairs
(both arbitrary strings)

For example:

building=yes

historic=castle

castle_type=palace



OpenStreetMap Edit History Export

GPS Traces User Diaries Communities Copyright Help About

13 Edward

Search Where is this? Go

Relation: Royal Palace (3299902)

Version #13

Update mapillary value from API v3 to v4 ID (2Ny81XTLPOeb52kp3yoAHQ => 763145224402816)

Edited 4 months ago by kmpoppe (@ Mapillary Update) Changeset #127678063

Tags

access	permissive
addr:city	Bruxelles - Brussel
addr:housenumber	1
addr:postcode	1000
addr:street	Place des Palais - Paleizenplein
architect	Tilman-François Suys;Alphonse Balat;Henri Maquet
architect:wikidata	Q1755224;Q2074447;Q3131561
building	yes
building:architecture	beaux_arts;neoclassicism
castle_type	palace
heritage	4
heritage:operator	Patrimoine.brussels - Erfgoed.brussels
heritage:website	https://monument.heritage.brussels/nl/buildings/30402
historic	castle
	https://commons.wiki

30 m 100 ft

© OpenStreetMap contributors Make a Donation. Website and API terms

OpenStreetMap

Tags are not controlled by the software

There is a community process for deciding on preferred tagging schemes, which are then documented on the OSM Wiki



- [Main Page](#)
- [The map](#)
- [Map Features](#)
- [Contributors](#)
- [Help](#)
- [Blogs](#)
- [Shop](#)
- [Donations](#)
- [Wiki discussion](#)
- [Recent changes](#)

- Tools
- [What links here](#)
- [Related changes](#)
- [Upload file](#)
- [Special pages](#)
- [Printable version](#)
- [Permanent link](#)
- [Page information](#)
- [Cite this page](#)
- [Data Items item](#)

Key:castle_type

Key:castle type - Other languages [Purge](#) [Help](#)

[čeština](#) [Deutsch](#) [English](#) [español](#) [italiano](#) [polski](#) [русский](#) [日本語](#)

[Other languages](#) · [Translate](#)

A tag used to distinguish between the various type of historic castles - stately vs defensive etc.

Contents [\[hide\]](#)

- [How to use](#)
 - [1.1 Table Castle_type](#)
- [See also](#)
- [Possible tagging mistakes](#)

How to use [\[edit\]](#) [\[edit source\]](#)

Draw a line along the outline of a castle and tag it with `historic=castle + castle_type=*`.

Table Castle_type

Key	Value	Description	Carto map icon	Example
<code>castle_type</code>	<code>defensive</code>	Defensive castle. Fortified, defensible dwelling or military stronghold.		
<code>castle_type</code>	<code>palace</code>	A palace is a grand residence in a city, especially a royal residence or the home of a head of state or some other high-ranking dignitary, such as a bishop or archbishop.		
<code>castle_type</code>	<code>stately</code>	Stately home. Representative building without functional defenses. Sometimes rebuilt from former defensive structures.		
<code>castle_type</code>	<code>manor</code>	A manor house is a country house which was historically the capital residence or messuage within a manor, the basic unit of territorial organisation in the feudal system in Europe, in which dwelled the lord of the manor.		



Description

A classification of the castle [✎](#)

Group: [Historic](#)

Used on these elements



Documented values: [9](#)

Requires

- `historic=castle`

Useful combination

- `heritage=*`

Status: in use

`castle_type=*`

	23,092
	4,974
	15,666
	2,452

[More details at taginfo](#)

Tools for this tag

- [taginfo](#) [GB](#) [IN](#) [US](#)
- [overpass-turbo](#)
- [OSM Tag History](#)

OpenStreetMap

Objects are uniquely identified by the type and ID

type: relation
ID: 3299902



The screenshot shows the OpenStreetMap interface. At the top, there are navigation buttons for 'Edit', 'History', and 'Export'. Below the search bar, a red box highlights the title 'Relation: Royal Palace (3299902)'. The information panel includes the version number, update details, and a list of tags. The map on the right shows the Royal Palace building highlighted in orange, with surrounding streets and green spaces.

OpenStreetMap Edit History Export

GPS Traces User Diaries Communities Copyright Help About

13 Edward

Search Where is this? Go

Relation: Royal Palace (3299902)

Version #13

Update mapillary value from API v3 to v4 ID (2Ny81XTLPOeb52kp3yoAHQ => 763145224402816)

Edited 4 months ago by kmpoppe (@ Mapillary Update)

Changeset #127678063

Tags

access	permissive
addr:city	Bruxelles - Brussel
addr:housenumber	1
addr:postcode	1000
addr:street	Place des Palais - Paleizenplein
architect	Tilman-François Suys;Alphonse Balat;Henri Maquet
architect:wikidata	Q1755224;Q2074447;Q3131561
building	yes
building:architecture	beaux_arts;neoclassicism
castle_type	palace
heritage	4
heritage:operator	Patrimoine.brussels - Erfgoed.brussels
heritage:website	https://monument.heritage.brussels/nl/buildings/30402
historic	castle
	https://commons.wiki

30 m
100 ft

Rue Brederode - Brederodestraat

Place du Trône - Troonplein

Palais Royal - Koninklijk Paleis

Place des Palais - Paleizenplein

Bos Fond des Patriotes - Patriotes Bos-fonds

Allee des Joutes - Steekspeldreef

Allee Lambermont - Lambermont

Woodpecker

Pierre le Grand Peter de Grote

Chalet norvégien - Noorse chalet

Musée de la Ville de Bruxelles - Museum

Fondation Roi Baudouin - Koninklijk Paleis

Leopold II - Leopold II

© OpenStreetMap contributors Make a Donation. Website and API terms

Wikidata

www.wikidata.org



Wikidata

- Wiki for structured data
- Part of Wikimedia
- Launched in 2012
- 102 million items
- For comparison
English Wikipedia has
6.6 million articles



Royal Palace (Q635307)

Item Discussion Read View history More



palace in Brussels
Royal Palace of Brussels


In more languages
Configure

Language	Label	Description	Also known as
English	Royal Palace	palace in Brussels	Royal Palace of Brussels

All entered languages

Statements

instance of  royal palace 

0 references 






add value 

image   

Belgium-6598 - Palace (13935156270).jpg
6,000 × 4,000; 16.04 MB

0 references 





add value 

image of interior   

☰ Royal Palace of Brussels

🌐 25 languages ▾Article TalkRead Edit View history ☆

From Wikipedia, the free encyclopedia

The **Royal Palace of Brussels** (**French:** *Palais royal de Bruxelles*, pronounced [pa.ʁe ʁwa.jal də bʁy.sɛl], **Dutch:** *Koninklijk Paleis van Brussel* [ˈkoːnɪŋklək paːˈleis fɑm ˈbrʏsəl]^[a], **German:** *Königlicher Palast von Brüssel*) is the official palace of the **King and Queen of the Belgians** in the centre of the nation's capital, **Brussels**. However, it is not used as a royal residence, as the king and his family live in the **Royal Palace of Laeken** in northern Brussels. The website of the Belgian Monarchy describes the function of the palace as follows:

The Palace is where His Majesty the King exercises his prerogatives as Head of State, grants audiences and deals with affairs of state. Apart from the offices of the King and the Queen, the Royal Palace houses the services of the Grand Marshal of the Court, the King's Head of Cabinet, the Head of the King's Military Household and the Intendant of the King's Civil List. The Palace also includes the State Rooms where large receptions are held, as well as the apartments provided for foreign Heads of State during official visits.

The first nucleus of the present-day building dates from the end of the 18th century. However, the grounds on which the palace stands were once part of the **Coudenberg Palace**, a very old palatial complex that dated back to the **Middle Ages**.^[2] The facade existing today was only built after 1900 on the initiative of **King Leopold II**.

The Royal Palace is situated in front of **Brussels Park**, from which it is separated by a long square called the Place des Palais/Paleizenplein. The middle axis of the park marks both the middle **peristyle** of the Royal Palace and of the **Belgian Federal Parliament** building (Palace of the Nation) on the other side of the park. The two facing buildings are said to symbolise Belgium's system of government: a **constitutional monarchy**. This area is served by **Brussels Central Station**, as well as

Coordinates: 50°50′30″N 04°21′44″E﻿ / ﻿50.84167°N 4.36222°E﻿ / 50.84167; 4.36222

Royal Palace of Brussels

Palais royal de Bruxelles (**French**)
Koninklijk Paleis van Brussel (**Dutch**)
Königlicher Palast von Brüssel (**German**)



Main facade of the Royal Palace of Brussels seen from the Place des Palais/Paleizenplein



Location within Brussels

 Show map of Brussels Show map of Belgium

Tools [hide]

Actions

DeleteMoveProtect

General

What links hereRelated changesSpecial pagesPermanent linkPage informationCite this pageWikidata itemAdd to the New Pages FeedEdit interlanguage links

Print/export

Download as PDFPrintable version

☰ Royal Palace of Brussels

25 languages

[Article](#) [Talk](#)

[Read](#) [Edit](#) [View history](#)

From Wikipedia, the free encyclopedia

The **Royal Palace of Brussels** (**French**: *Palais royal de Bruxelles*, pronounced [pa.ʁe ʁwa.jal də bʁy.sɛl], **Dutch**: *Koninklijk Paleis van Brussel* [ˈkoːnɪŋklək paːˈleɪs fɑm ˈbrʏsəl]^[a], **German**: *Königlicher Palast von Brüssel*) is the official palace of the [King and Queen of the Belgians](#) in the centre of the nation's capital, [Brussels](#). However, it is not used as a royal residence, as the king and his family live in the [Royal Palace of Laeken](#) in northern Brussels. The website of the Belgian Monarchy describes the function of the palace as follows:

The Palace is where His Majesty the King exercises his prerogatives as Head of State, grants audiences and deals with affairs of state. Apart from the offices of the King and the Queen, the Royal Palace houses the services of the Grand Marshal of the Court, the King's Head of Cabinet, the Head of the King's Military Household and the Intendant of the King's Civil List. The Palace also includes the State Rooms where large receptions are held, as well as the apartments provided for foreign Heads of State during official visits.

The first nucleus of the present-day building dates from the end of the 18th century. However, the grounds on which the palace stands were once part of the [Coudenberg Palace](#), a very old palatial complex that dated back to the [Middle Ages](#).^[2] The facade existing today was only built after 1900 on the initiative of [King Leopold II](#).

The Royal Palace is situated in front of [Brussels Park](#), from which it is separated by a long square called the Place des Palais/Paleizenplein. The middle axis of the park marks both the middle [peristyle](#) of the Royal Palace and of the [Belgian Federal Parliament](#) building (Palace of the Nation) on the other side of the park. The two facing buildings are said to symbolise Belgium's system of government: a [constitutional monarchy](#). This area is served by [Brussels Central Station](#), as well as

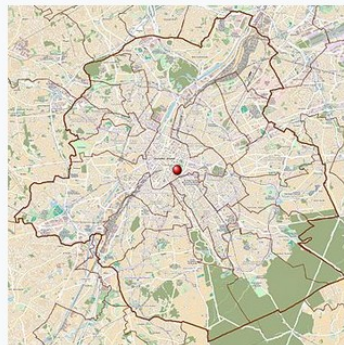
Coordinates: 50°50′30″N 04°21′44″E﻿ / ﻿

Royal Palace of Brussels

Palais royal de Bruxelles (**French**)
Koninklijk Paleis van Brussel (**Dutch**)
Königlicher Palast von Brüssel (**German**)



Main facade of the Royal Palace of Brussels seen from the Place des Palais/Paleizenplein



Location within Brussels

Show map of Brussels

Show map of Belgium

Tools [\[hide\]](#)

Actions

[Delete](#)

[Move](#)

[Protect](#)

General

[What links here](#)

[Related changes](#)

[Special pages](#)

[Permanent link](#)

[Page information](#)

[Cite this page](#)

[Wikidata item](#)

[Add to the New Pages Feed](#)

[Edit interlanguage links](#)

Print/export

[Download as PDF](#)

[Printable version](#)

Royal Palace (Q635307)

Item [Discussion](#)

palace in Brussels
Royal Palace of Brussels

[edit](#)

[In more languages](#)

[Configure](#)

Language	Label	Description	Also known as
English	Royal Palace	palace in Brussels	Royal Palace of Brussels

[All entered languages](#)


Statements

instance of royal palace [edit](#)

[0 references](#)

[+ add reference](#)

[+ add value](#)

image  [edit](#)

Belgium-6598 - Palace (13935156270).jpg
6,000 × 4,000; 16.04 MB

[0 references](#)

[+ add reference](#)

[+ add value](#)

Wikipedia (26 entries) [edit](#) [move](#)

- ast [Palaciu Real de Bruxelles](#)
- be [Каралеўскі палац \(Брусель\)](#)
- ca [Palau Reial de Brusselles](#)
- cs [Královský palác v Bruselu](#)
- de [Königlicher Palast \(Brüssel\)](#)
- el [Βασιλικό Παλάτι των Βρυξελλών](#)
- en [Royal Palace of Brussels](#)
- eo [Reĝa Palaco de Bruselo](#)
- es [Palacio Real de Bruselas](#)
- eu [Bruselako errege-erreginen jauregia](#)
- fa [کاخ سلطنتی بروکسل](#)
- fr [Palais royal de Bruxelles](#)
- id [Istana Kerajaan Brussel](#)
- it [Palazzo Reale di Bruxelles](#)
- ko [브뤼셀 왕궁](#)
- la [Palatium Regium Bruxellense](#)
- nl [Koninklijk Paleis van Brussel](#)
- pt [Palácio Real de Bruxelas](#)
- ru [Королевский дворец \(Брюссель\)](#)
- sco [Ryal Pailace o Brussels](#)
- sl [Kraljeva palača, Bruselj](#)
- sr [Краљевска палата у Бриселу](#)
- sv [Kungliga slottet i Bryssel](#)
- uk [Королівський палац \(Брюссель\)](#)
- wuu [布鲁塞尔皇宫](#)
- zh [布鲁塞爾王宮](#)

Wikibooks (0 entries) [edit](#)

Wikinews (0 entries) [edit](#)

Royal Palace of Brussels — English (enwiki)

The **Royal Palace of Brussels** (French: *Palais royal de Bruxelles*, pronounced [pa.le.ʁwa.jal də bʁy.sɛl], Dutch: *Koninklijk Paleis van Brussel* [ˈkoːnɪŋklɛk paːˈleis fɑm ˈbɾysəl], German: *Königlicher Palast von Brüssel*) is the official palace of the King and Queen of the Belgians in the centre of the nation's capital, Brussels. However, it is not used as a royal residence, as the king and his family live in the Royal Palace of Laeken in northern Brussels. The website of the Belgian Monarchy describes the function of the palace as follows: ...

ockquote class="templatequote">

The Palace is where His Majesty the King exercises his prerogatives as Head of State, grants

...

[Read more](#)



Royal Palace (Q635307)

Item Discussion

Read View history More

palace in Brussels
Royal Palace of Brussels

edit

In more languages
Configure

Language	Label	Description	Also known as
English	Royal Palace	palace in Brussels	Royal Palace of Brussels

All entered languages


Statements

instance of royal palace edit

0 references + add reference

+ add value

image edit



Belgium-6598 - Palace (13935156270).jpg
6,000 × 4,000; 16.04 MB

0 references

Wikipedia (26 entries) edit [move]

- ast Palaciu Real de Bruxeles
- be Каралеўскі палац (Брусель)
- ca Palau Reial de Brussel·les
- cs Královský palác v Bruselu
- de Königlicher Palast (Brüssel)
- el Βασιλικό Παλάτι των Βρυξελλών
- en Royal Palace of Brussels
- eo Reĝa Palaco de Bruselo
- es Palacio Real de Bruselas
- eu Bruselako errege-erreginen jauregia
- fa کاخ سلطنتی بروکسل
- fr Palais royal de Bruxelles
- id Istana Kerajaan Brussel
- it Palazzo Reale di Bruxelles
- ko 브뤼셀 왕궁
- la Palatium Regium Bruxellense
- nl Koninklijk Paleis van Brussel
- pt Palácio Real de Bruxelas
- ru Королевский дворец (Брюссель)
- sco Ryal Pailace o Brussels
- sl Kraljeva palača, Bruselj
- sr Краљевска палата у Бриселу
- sv Kungliga slottet i Bryssel
- uk Королівський палац (Брюссель)
- wuu 布鲁塞尔皇宫
- zh 布鲁塞爾王宮

Royal Palace (Q635307)

Item [Discussion](#)

[Read](#) [View history](#) [☆](#) [↔](#) [More](#)

palace in Brussels

Royal Palace of Brussels

[edit](#)

In more languages

[Configure](#)

Language	Label	Description	Also known as
English	Royal Palace	palace in Brussels	Royal Palace of Brussels

[All entered languages](#)


Statements

instance of royal palace [edit](#)

[0 references](#)

[+ add reference](#)

[+ add value](#)

image  [edit](#)

[Belgium-6598 - Palace \(13935156270\).jpg](#)
6,000 × 4,000; 16.04 MB

[0 references](#)

Wikipedia (26 entries) [edit](#) [move](#)

ast	Palaciu Real de Bruxeles	edit move
be	Каралеўскі палац (Брусель)	edit move
ca	Palau Reial de Brusselles	edit move
cs	Královský palác v Bruselu	edit move
de	Königlicher Palast (Brüssel)	edit move
el	Βασιλικό Παλάτι των Βρυξελλών	edit move
en	Royal Palace of Brussels	edit move
eo	Reĝa Palaco de Bruselo	edit move
es	Palacio Real de Bruselas	edit move
eu	Bruselako errege-erreginen jauregia	edit move
fa	کاخ سلطنتی بروکسل	edit move
fr	Palais royal de Bruxelles	edit move
id	Istana Kerajaan Brussel	edit move
it	Palazzo Reale di Bruxelles	edit move
ko	브뤼셀 왕궁	edit move
la	Palatium Regium Bruxellense	edit move
nl	Koninklijk Paleis van Brussel	edit move
pt	Palácio Real de Bruxelas	edit move
ru	Королевский дворец (Брюссель)	edit move
sco	Ryal Pailace o Brussels	edit move
sl	Kraljeva palača, Bruselj	edit move
sr	Краљевска палата у Бриселу	edit move
sv	Kungliga slottet i Bryssel	edit move
uk	Королівський палац (Брюссель)	edit move
wuu	布鲁塞尔皇宮	edit move
zh	布鲁塞爾王宮	edit move



Royal Palace (Q635307)

Item Discussion

Read View history ☆ ↵ ⇒ More ▾

palace in Brussels
Royal Palace of Brussels

[edit](#)

In more languages

[Configure](#)

Language	Label	Description	Also known as
English	Royal Palace	palace in Brussels	Royal Palace of Brussels


All entered languages

Statements

instance of royal palace [edit](#)

▼ 0 references [+ add reference](#)

[+ add value](#)

image  [edit](#)

Belgium-6598 - Palace (13935156270).jpg
6,000 × 4,000; 16.04 MB

▼ 0 references

Wikipedia (26 entries) [edit](#) [move](#)

ast	Palaciu Real de Bruxeles	edit move
be	Каралеўскі палац (Брусель)	edit move
ca	Palau Reial de Brussel·les	edit move
cs	Královský palác v Bruselu	edit move
de	Königlicher Palast (Brüssel)	edit move
el	Βασιλικό Παλάτι των Βρυξελλών	edit move
en	Royal Palace of Brussels	edit move
eo	Reĝa Palaco de Bruselo	edit move
es	Palacio Real de Bruselas	edit move
eu	Bruselako errege-erreginen jauregia	edit move
fa	کاخ سلطنتی بروکسل	edit move
fr	Palais royal de Bruxelles	edit move
id	Istana Kerajaan Brussel	edit move
it	Palazzo Reale di Bruxelles	edit move
ko	브뤼셀 왕궁	edit move
la	Palatium Regium Bruxellense	edit move
nl	Koninklijk Paleis van Brussel	edit move
pt	Palácio Real de Bruxelas	edit move
ru	Королевский дворец (Брюссель)	edit move
sco	Ryal Pailace o Brussels	edit move
sl	Kraljeva palača, Bruselj	edit move
sr	Краљевска палата у Бриселу	edit move
sv	Kungliga slottet i Bryssel	edit move
uk	Королівський палац (Брюссель)	edit move
wuu	布鲁塞尔皇宮	edit move
zh	布鲁塞爾王宮	edit move



Language	Label	Description	Also known as
English	Royal Palace	palace in Brussels	Royal Palace of Brussels
Arabic	No label defined		قصر في بلجيكا
Asturian	Palaciu Real de Bruxeles	No description defined	
Belarusian	Каралеўскі палац, Брусель	No description defined	
Belarusian (Taraškievica orthography)	Каралеўскі палац	замак у Брусэлі (Бэльгія)	
Catalan	Palau reial de Bruselles	No description defined	
Czech	Královský palác v Bruselu	zámek v Belgii	Koninklijk Paleis van Brussel Palais Royal de Bruxelles
German	Königlicher Palast	Schloss in Brüssel	
Greek	Βασιλικό Παλάτι των Βρυξελλών	No description defined	
Esperanto	Reĝa Palaco de Bruselo	No description defined	
Spanish	Palacio Real de Bruselas	No description defined	
Basque	Bruselako errege-erreginen jauregia	No description defined	
Persian	قصر سلطنتی بروکسل	No description defined	
French	Palais royal	palais à Bruxelles	Palais royal de Bruxelles
Indonesian	Istana Kerajaan Brussel	bangunan istana di Belgia	
Italian	Palazzo reale di Bruxelles	residenza ufficiale della famiglia reale belga a Bruxelles	
Japanese	ブリュッセル王宮	No description defined	
Korean	브뤼셀 왕궁	No description defined	



Wikidata

- Items have statements
- Statements consist of properties and values
- Like OSM tags, but controlled by the software
- Values can be different data types, not just strings

WIKIDATA

Search Wikidata

Royal Palace (Q635307)

Item [Discussion](#)

palace in Brussels edit
Royal Palace of Brussels

[In more languages](#)
Configure


Language	Label	Description	Also known as
English	Royal Palace	palace in Brussels	Royal Palace of Brussels

[All entered languages](#)

Statements

instance of edit royal palace 0 references + add reference + add value

image edit




[Belgium-6598 - Palace \(13935156270\).jpg](#)
6,000 × 4,000; 16.04 MB

0 references

Wikidata

- 9,731,589 items with location coordinates (single point)
- 28,886 items with a geoshape statement



inception	1826	edit
	1 reference	+ add value
country	Belgium	edit
	2 references	+ add value
located in the administrative territorial entity	Brussels	edit
	2 references	+ add value
coordinate location		edit
	50°50'30.01"N, 4°21'43.99"E	1 reference

Adding links



Wikidata tag

Objects in OSM can link to a Wikidata item by adding a tag.

Example:

wikidata=Q635307



OpenStreetMap Edit History Export GPS Traces User Diaries Communities Copyright Help About 13 Edward

name:en	Royal Palace
name:fr	Palais Royal
name:li	Keuninklik Paleis
name:nl	Koninklijk Paleis
name:pcd	Palais roéyal
name:pt	Palácio Real
name:sk	Kráľovský palác
name:vl	Keunienklik Paleis
ref:urbanbrussels	30402
start_date	1826
tourism	attraction
type	multipolygon
website	https://www.monarchie.be/en/heritage/royal-palace-of-brussels
wikidata	Q635307
wikimedia_commons	Category:Royal Palace, Brussels
wikipedia	en:Royal Palace of Brussels

Part of

- ▼ 1 relation

Relation [Place des Palais - Paleizenplein \(7779685\)](#) (as house)

Members

- ▼ 3 members

- Way [957957320](#) as outer
- Way [244072283](#) as inner
- Way [244072282](#) as inner

[Download XML](#) - [View History](#)

Why add links?

Wikidata links mean OSM data consumers can potentially access:

- Labels in more languages
- Wikipedia articles in multiple languages
- Wikimedia Commons
- Identifiers for other data catalogues

The screenshot shows the OpenStreetMap interface for the Royal Palace in Brussels. The map on the right displays the palace building in grey with an orange outline, situated on Place des Palais - Paleizenplein. Surrounding areas include green parks like 'Bos Fond des Patriotes' and 'Woodpecker', and streets like 'Rue Brederode - Brederodestraat'. The top navigation bar includes 'OpenStreetMap', 'Edit', 'History', 'Export', 'GPS Traces', 'User Diaries', 'Communities', 'Copyright', 'Help', and 'About'. The user profile '13 Edward' is visible in the top right.

name:en	Royal Palace
name:fr	Palais Royal
name:li	Keuninklik Paleis
name:nl	Koninklijk Paleis
name:pcd	Palais roéyal
name:pt	Palácio Real
name:sk	Kráľovský palác
name:vls	Keunienklik Paleis
ref:urbanbrussels	30402
start_date	1826
tourism	attraction
type	multipolygon
website	https://www.monarchie.be/en/heritage/royal-palace-of-brussels
wikidata	Q635307
wikimedia_commons	Category:Royal Palace, Brussels
wikipedia	en:Royal Palace of Brussels

Part of

- ▼ 1 relation
Relation [Place des Palais - Paleizenplein \(7779685\)](#) (as house)

Members

- ▼ 3 members
Way [957957320](#) as outer
Way [244072283](#) as inner
Way [244072282](#) as inner

[Download XML](#) - [View History](#)


Category:Royal Palace, Brussels

From Wikimedia Commons, the free media repository

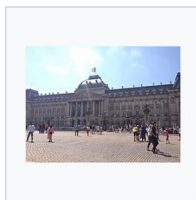
English: The **Royal Palace** in **Brussels** was built in the early 19th century and expanded by King **Leopold II, second King of the Belgians**. It is the working palace of His Majesty the King, and His Royal Household.

Media in category "Royal Palace, Brussels"


The following 16 files are in this category, out of 16 total.



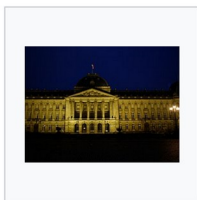
[2019 TdF stage 1 Brussel 19.jpg](#)
3,264 × 2,448; 2.49 MB



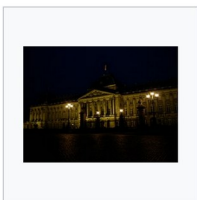
[2019 TdF stage 1 Brussel 23.jpg](#)
3,264 × 2,448; 2.59 MB




[Belgique Palais Royal de Bruxelles.jpg](#)
4,000 × 3,000; 1.94 MB




[Bruksela 2005 048.jpg](#)
2,048 × 1,536; 461 KB




[Bruksela 2005 050.jpg](#)
2,048 × 1,536; 350 KB




[Brussels 22 24 38 701000.jpeg](#)
4,032 × 3,024; 4.13 MB




[Brussels Royal Palace R06.jpg](#)
4,809 × 3,255; 11.19 MB



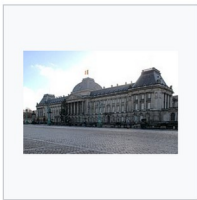
[Bruxelles - Palais Royal de Bruxelles \(46385678045\).jpg](#)
5,184 × 3,456; 8.57 MB



[Congopaviljoen aan het Koninklijk Paleis.jpg](#)
4,608 × 2,592; 5.03 MB



[Large Gallery at the Royal Palace of Brussels.jpg](#)
3,072 × 3,726; 2.58 MB



[Palais Royal bruxelles photo.jpg](#)
5,360 × 3,573; 1.73 MB



[Palais royal de Bruxelles 2021.jpg](#)
6,000 × 4,000; 2.96 MB

Royal Palace [Collapse]

palace in Brussels



- image nighttime view
- winter view image of interior
- Show all

[Upload media](#)

 **Wikipedia**

Instance of [royal palace](#)

Location [Brussels](#),
[Arrondissement of Brussels-Capital](#),
[Brussels-Capital Region](#), [Belgium](#)

Street address [Paleizenplein 1](#)

Architectural style [Neoclassical architecture](#)

[baroque revival](#)
[Beaux-Arts](#)

Architect [Ghislain-Joseph](#)

More identifiers

Items on Wikidata includes identifiers for other data catalogues



Identifiers

VIAF ID	124164177	edit
	▶ 1 reference	
		+ add value
ISNI	0000 0001 2242 6502	edit
	▼ 0 references	
		+ add reference
		+ add value
National Library of Israel J9U ID	987007572730805171	edit
	▶ 1 reference	
		+ add value
Union List of Artist Names ID	500227467	edit
	▶ 1 reference	
		+ add value
Library of Congress authority ID	n86034648	edit
	▶ 1 reference	
		+ add value
WorldCat Identities ID	lccn-n86034648	edit
	▶ 1 reference	
		+ add value

A night view of a busy European city square, likely the Grand Place in Brussels, Belgium. The square is filled with people walking and sitting on wooden benches. The buildings are illuminated with warm lights, and the sky is dark. The text is overlaid on the image in a large, white, sans-serif font.

**Adding Wikidata links
to OpenStreetMap
individually is time
consuming
Better to automate it**

OWL Places

osm.wikidata.link



Web interface for linking places
in OSM to Wikidata

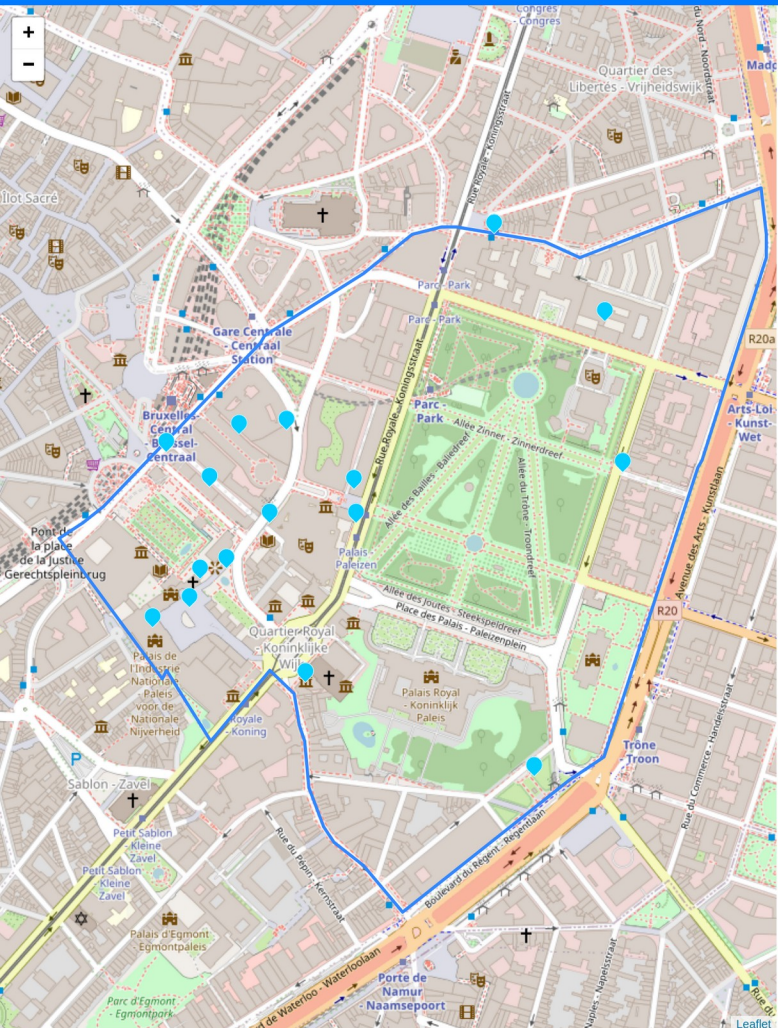
OSM ↔ Wikidata matcher

Two great projects cataloguing the world, even more powerful when linked together.

Search for a place, pick one and leave the matcher to run for a few minutes. Then check out the list of matches.

osm.wikidata.link





Quartier Royal - Koninklijke Wijk, Brussels, Brussels-Capital, Belgium
category: boundary — type: administrative — OSM: [relation 7052710](#)

Latest matcher run: Fri, 03 Feb 2023 10:41

Please **check each match carefully** before uploading to OpenStreetMap.
If in doubt, **contact the local mapping community** before adding Wikidata tags.

Match candidates [Already tagged](#) [No match](#)

16 candidates found

[Run matcher again](#)

- Type filter**
- architectural structure (Q811979): **6 matches** – *designed structure*
 - sculpture (Q860861): **4 matches** – *three-dimensional work of art*
 - building (Q41176): **3 matches** – *structure, typically with a roof and walls, standing more or less permanently in one place*
 - business enterprise (Q4830453): **2 matches** – *organization involved in the trade of goods, services, or both to customers for pay*
 - statue (Q179700): **2 matches** – *sculpture primarily concerned as a representational figure*
- show: [more](#) / [all](#) (another 7 available)

Drag to adjust language order preference.

English (142 Wikidata labels / 24 OSM objects)

Français / French (145 Wikidata labels / 85 OSM objects) [\[move to top\]](#)

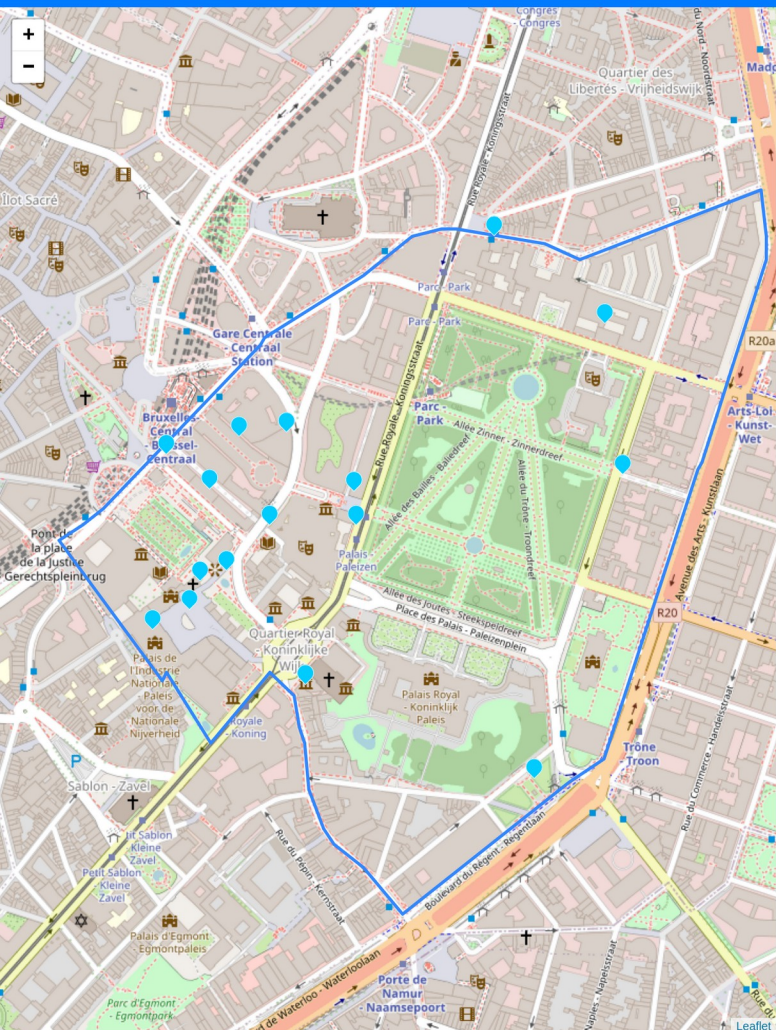
Nederlands / Dutch (143 Wikidata labels / 85 OSM objects) [\[move to top\]](#)

Italiano / Italian (37 Wikidata labels / no OSM objects) [\[move to top\]](#)

Deutsch / German (72 Wikidata labels / 33 OSM objects) [\[move to top\]](#)

Español / Spanish (36 Wikidata labels / 1 OSM objects) [\[move to top\]](#)

汉语 / Chinese (36 Wikidata labels / 1 OSM objects) [\[move to top\]](#)



✓ Bozar (Q66382933) – restaurant in Belgium

item type: [restaurant](#) [show on map](#) [Wikidata](#)

Summary from *Français / French Wikipedia (frwiki)*

Bozar restaurant est un restaurant une étoile Michelin situé à Bruxelles, en Belgique, au sein du Palais des beaux-arts de Bruxelles (Bozar). Le chef est Karen Torosyan.


Matches from OpenStreetMap

[Bozar Restaurant \(node\)](#) [\[OSM\]](#)

226 m from Wikidata [name match](#)

[toggle name match detail](#)

[toggle OSM tags](#)



✓ Place du Musée - Museumplein (Q85089891) – square in Brussels, Belgium

item type: [square](#) [show on map](#) [Wikidata](#)

Summary from *Nederlands / Dutch Wikipedia (nlwiki)*

Het **Museumplein** (Frans: *Place du Musée*) is een plein in de Belgische hoofdstad Brussel. Het plein ligt in de omgeving van de Kunstberg en de Koninklijke Wijk. Via de Museumstraat is het plein met het Koningsplein verbonden. Ook is er een verbinding met de Koudenberg.

Matches from OpenStreetMap

[Place du Musée - Museumplein \(relation\)](#) [\[OSM\]](#)

6 m from Wikidata [name match](#)

[toggle name match detail](#)

[toggle OSM tags](#)





✓ Bozar (Q66382933) – restaurant in Belgium

item type: restaurant [show on map](#) [Wikidata](#)

Summary from *Français / French Wikipedia (frwiki)*


Bozar restaurant est un restaurant une étoile Michelin situé à Bruxelles, en Belgique, au sein du Palais des beaux-arts de Bruxelles (Bozar). Le chef est Karen Torosyan.

Matches from OpenStreetMap

Bozar Restaurant (node) [OSM](#)

226 m from Wikidata [name match](#)

[toggle name match detail](#) [toggle OSM tags](#)



✓ Place du Musée - Museumplein (Q85089891) – square in Brussels, Belgium

item type: square [show on map](#) [Wikidata](#)

Summary from *Nederlands / Dutch Wikipedia (nlwiki)*

Het **Museumplein** (Frans: *Place du Musée*) is een plein in de Belgische hoofdstad Brussel. Het plein ligt in de omgeving van de Kunstberg en de Koninklijke Wijk. Via de Museumstraat is het plein met het Koningsplein verbonden. Ook is er een verbinding met de Koudenberg.

Matches from OpenStreetMap

Place du Musée - Museumplein (relation) [OSM](#)

6 m from Wikidata [name match](#)

[toggle name match detail](#) [toggle OSM tags](#)



Saving to OpenStreetMap



Login via OpenStreetMap OAuth



OpenStreetMap

Edit



History

Export

[GPS Traces](#)

[User Diaries](#)

Login

Don't have an account? [Register now](#)

Email Address or Username:

Password:

[Lost your password?](#)

Remember me

Login

Alternatively, use a third party to login:



Quartier Royal - Koninklijke Wijk

[back to candidate list](#)

Quartier Royal - Koninklijke Wijk, Brussels, Brussels-Capital, Belgium

category: boundary — type: administrative — OSM: [relation 7052710](#)

Please **check each match carefully** before uploading to OpenStreetMap.

If in doubt, **contact the local mapping community** before adding Wikidata tags.

change comment:

save

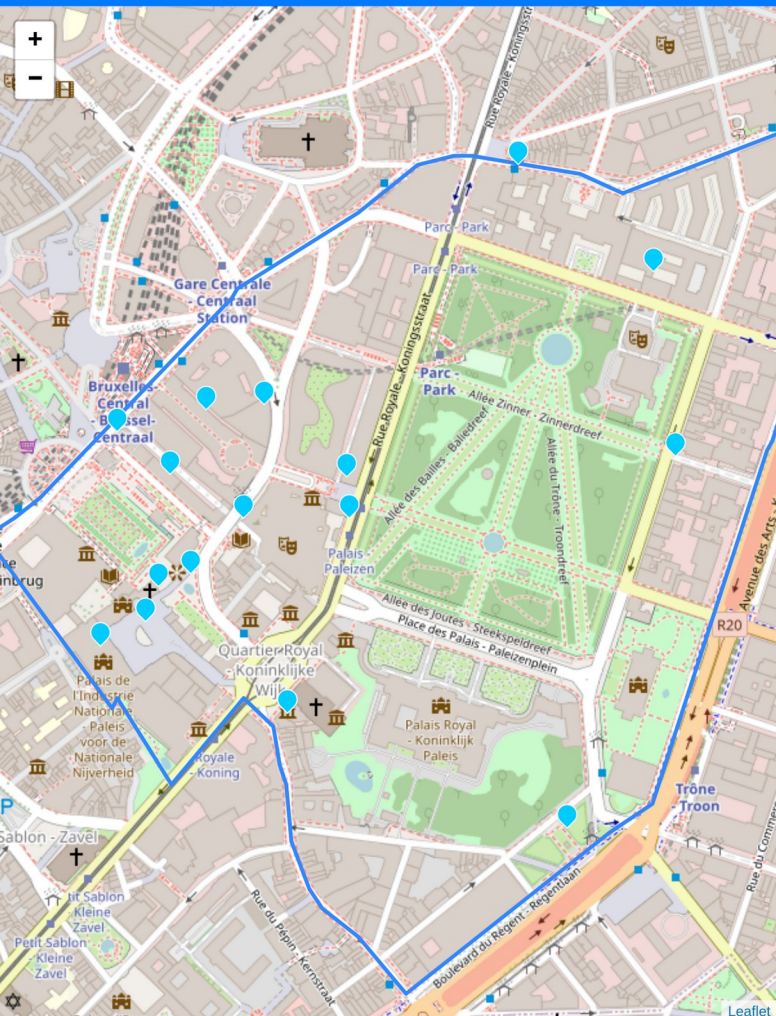
14 matches to upload

Untick the checkbox next to a match if you don't want the wikidata tag added to OSM.

Wikidata	OSM	distance	matching tags
<input checked="" type="checkbox"/> Federal Public Service Interior (Q281880)	FPS Interior	(node, 47 m)	government=ministry, government
<input checked="" type="checkbox"/> Federal Agency for Nuclear Control (Q2264049)	Agence fédérale de Contrôle nucléaire	(node, 4 m)	
<input checked="" type="checkbox"/> National Archives of Belgium (Q2860528)	National Archives of Belgium	(node, 22 m)	government
<input checked="" type="checkbox"/> De Warande (Q3020281)	De Warande	(way, 8 m)	
<input checked="" type="checkbox"/> Augustin Daniel Belliard (Q16509718)	Augustin Daniel Belliard	(node, 1 m)	tourism=artwork, artwork_type=statue
<input checked="" type="checkbox"/> Charles of Lorraine (Q16964841)	Charles of Lorraine	(node, 2 m)	artwork_type=statue, tourism=artwork
<input checked="" type="checkbox"/> Hôtel des Finances (Q18088202)	Hôtel des Finances	(way)	building, building=yes

Type filter





Quartier Royal - Koninklijke Wijk, Brussels, Brussels-Capital, Belgium

category: boundary — type: administrative — OSM: [relation 7052710](#)

Latest matcher run: Fri, 03 Feb 2023 10:41

Please **check each match carefully** before uploading to OpenStreetMap.

If in doubt, **contact the local mapping community** before adding Wikidata tags.

Match candidates

[Already tagged](#)

[No match](#)

16 candidates found

[Run matcher again](#)

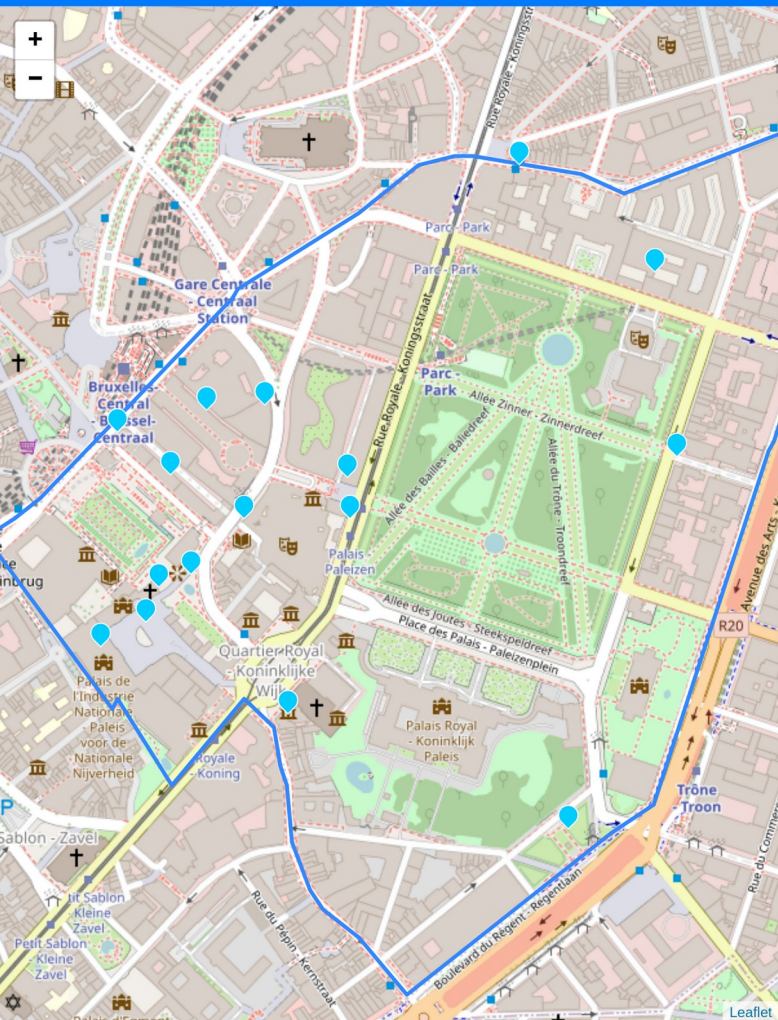
Type filter

- architectural structure (Q811979): **6 matches** – *designed structure*
 - sculpture (Q860861): **4 matches** – *three-dimensional work of art*
 - building (Q41176): **3 matches** – *structure, typically with a roof and walls, standing more or less permanently in one place*
 - business enterprise (Q4830453): **2 matches** – *organization involved in the trade of goods, services, or both to customers for pay*
 - statue (Q179700): **2 matches** – *sculpture primarily concerned as a representational figure*
- show: [more](#) / [all](#) (another 7 available)

Drag to adjust language order preference.

English (142 Wikidata labels / 24 OSM objects)

Français / French (145 Wikidata labels / 85 OSM objects) [\[move to top\]](#)



Quartier Royal - Koninklijke Wijk, Brussels, Brussels-Capital, Belgium

category: boundary — type: administrative — OSM: [relation 7052710](#)

Latest matcher run: Fri, 03 Feb 2023 10:41

Please **check each match carefully** before uploading to OpenStreetMap.

If in doubt, **contact the local mapping community** before adding Wikidata tags.

Match candidates

Already tagged

No match

16 candidates found

Run matcher again

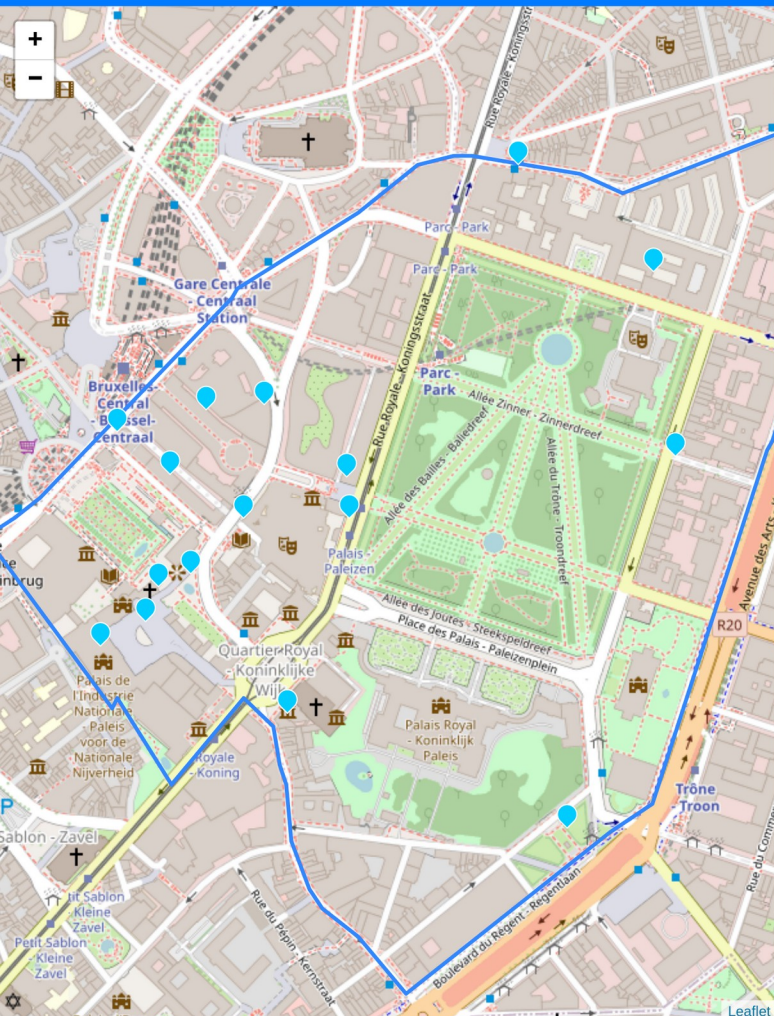
Type filter

- architectural structure (Q811979): 6 matches – *designed structure*
 - sculpture (Q860861): 4 matches – *three-dimensional work of art*
 - building (Q41176): 3 matches – *structure, typically with a roof and walls, standing more or less permanently in one place*
 - business enterprise (Q4830453): 2 matches – *organization involved in the trade of goods, services, or both to customers for pay*
 - statue (Q179700): 2 matches – *sculpture primarily concerned as a representational figure*
- show: [more](#) / [all](#) (another 7 available)

Drag to adjust language order preference.

English (142 Wikidata labels / 24 OSM objects)

Français / French (145 Wikidata labels / 85 OSM objects) [\[move to top\]](#)



Charles of Lorraine (Q1696481) – statue by Louis Jéhotte in Brussel, Belgium

item type: [statue](#) [show on map](#) [Wikidata](#)

Summary from [Français / French Wikipedia \(frwiki\)](#)

La **statue de Charles de Lorraine** est une statue érigée sur la place du Musée à Bruxelles (Belgique) à la gloire de Charles de Lorraine (ou plus précisément Charles-Alexandre de Lorraine), gouverneur général des Pays-Bas autrichiens de 1741 à 1780.

Matches from OpenStreetMap

[Charles de Lorraine - Karel van Lotharingen \(node\)](#) [\[OSM\]](#)

2 m from Wikidata [name match](#)

[toggle name match detail](#)

[toggle OSM tags](#)



The Whirling Ear (Q55123016) – sculpture by Alexander Calder in Brussels, Belgium

item type: [sculpture](#) [show on map](#) [Wikidata](#)

Summary from [English Wikipedia \(enwiki\)](#)

The Whirling Ear is a 1958 sculpture by Alexander Calder, installed in Brussels. It was made using sheet metal and paint, with motor.

Matches from OpenStreetMap

[L'Orsille Tourbillonnante - Wervelend Oor \(node\)](#) [\[OSM\]](#)



Quartier Royal - Koninklijke Wijk

[back to candidate list](#)

Quartier Royal - Koninklijke Wijk, Brussels, Brussels-Capital, Belgium

category: boundary – type: administrative – OSM: [relation 7052710](#)

Please **check each match carefully** before uploading to OpenStreetMap.

If in doubt, **contact the local mapping community** before adding Wikidata tags.

change comment:

3 matches to upload

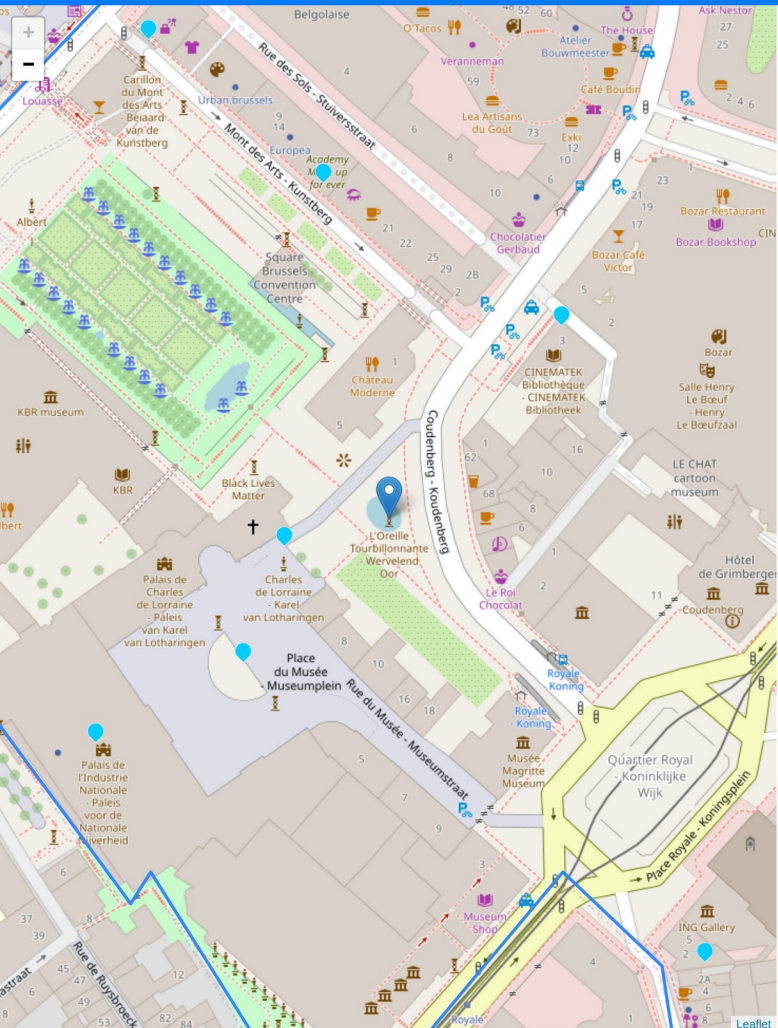
Untick the checkbox next to a match if you don't want the wikidata tag added to OSM.

Wikidata	OSM	distance	matching tags
<input checked="" type="checkbox"/> Augustin Daniel Belliard (Q16509718)	Augustin Daniel Belliard	(node, 1 m)	artwork_type=statue, tourism=artwork
<input checked="" type="checkbox"/> Charles of Lorraine (Q16964841)	Charles of Lorraine	(node, 2 m)	artwork_type=statue, tourism=artwork
<input checked="" type="checkbox"/> The Whirling Ear (Q55123016)	The Whirling Ear	(node, 1 m)	tourism, artwork_type=sculpture, tourism=artwork



Matching criteria





The Whirling Ear (Q55123016) – sculpture by Alexander Calder in Brussels, Belgium

item type: [sculpture](#) [show on map](#) [Wikidata](#)

Summary from [English Wikipedia \(enwiki\)](#)

The Whirling Ear is a 1958 sculpture by Alexander Calder, installed in Brussels. It was made using sheet metal and paint, with motor.

Matches from OpenStreetMap

[L'Oreille Tourbillonnante - Wervelend Oor \(node\)](#) [\[OSM\]](#)

[exact location](#) [name match](#)

[toggle name match detail](#) [toggle OSM tags](#)

OpenStreetMap tags

key	value	
name	L'Oreille Tourbillonnante - Wervelend Oor	
image	https://images.mapillary.com/f1NnjtTbG1FeKuzkHfYEDM/thumb-2048.jpg	
name:de	Das wirbelnde Ohr	
name:en	The Whirling Ear	7 name matches
name:fr	L'Oreille Tourbillonnante	
name:nl	Wervelend Oor	
tourism	artwork	item type tag matches
landmark	statue	
mapillary	457564878880897	
artist_name	Alexander Calder	
artwork_type	sculpture	item type tag matches



- Main page
- Community portal
- Project chat
- Create a new Item
- Recent changes
- Random Item
- Query Service
- Nearby
- Help
- Donate

Switch to old look

- Lexicographical data
- Create a new Lexeme
- Recent changes
- Random Lexeme

Tools

- What links here
- Related changes
- Special pages
- Permanent link
- Page information
- Concept URI
- Cite this page
- Automatic addition

In Wikipedia

The Whirling Ear (Q55123016)

Item Discussion

Read View history ☆ ↔ More

sculpture by Alexander Calder in Brussels, Belgium

edit

Whirling Ear

In more languages

Configure

Language	Label	Description	Also known as
English	The Whirling Ear	sculpture by Alexander Calder in Brussels, Belgium	Whirling Ear

All entered languages

Statements

instance of

sculpture

edit

0 references

+ add reference

+ add value

image



edit

- Main page
- Community portal
- Project chat
- Create a new Item
- Recent changes
- Random Item
- Query Service
- Nearby
- Help
- Donate

Switch to old look

- Lexicographical data
- Create a new Lexeme
- Recent changes
- Random Lexeme

Tools

- What links here
- Related changes
- Special pages
- Permanent link
- Page information
- Concept URI
- Cite this page
- Automatic addition

In Wikipedia

sculpture (Q860861)

Item Discussion

Read View history ☆ ↶ ↷ More ▾

three-dimensional work of art

edit

sculptures | piece of sculpture | sculptural work

In more languages

Configure

Language	Label	Description	Also known as
English	sculpture	three-dimensional work of art	sculptures piece of sculpture sculptural work

All entered languages

Statements

instance of

genre

edit

reason for deprecated rank

does not exactly match

0 references

+ add reference

form of art

edit

0 references

+ add reference

+ add value

OSM tag

Wikidata has a property for OpenStreetMap tag or key

The Wikidata item for sculpture has the OSM tag 'artwork_type=sculpture'



Wikimedia outline	outline of sculpture	edit
	▼ 0 references	+ add reference
		+ add value
OpenStreetMap tag or key	Tag:artwork_type=sculpture	edit
	▼ 0 references	+ add reference
	Tag:artwork:type=sculpture	edit
	▼ 0 references	+ add reference
		+ add value
equivalent class	https://schema.org/Sculpture	edit
	▼ 0 references	+ add reference
		+ add value
properties for this type	Vanderkrogt.net Statues ID	edit
	▼ 0 references	+ add reference
		+ add value

OpenStreetMap and Wikidata matching criteria

- entity type AND
- coordinates AND
- name OR
street address OR
identifier



Photo by Edward Betts // CC 0

Match on identifier

- Railway station code
- IATA airport code
- ICAO airport code
- FAA airport code
- ISO 3166-2 country code
- NRHP reference number
- FIPS 6-4 (US counties)
- FIPS 5-2 (code for US states)
- USGS GNIS ID
- IBNR ID
- National Heritage List for England number
- UK Government Statistical Service code
- EDUBase URN
- Admiralty number (lighthouse)
- Website

Not using Wikipedia tags to find matches

- Sometimes wrong
- Less interesting problem
- Expected somebody else to
- Plan to do it eventually



Photo by Edward Betts // CC 0

Technology stack



Technology stack

Backend

- Python
- Flask
- SQLAlchemy
- PostGIS
- gevent

Frontend

- websockets
- Bootstrap
- jQuery
- Leaflet
- VueJS



APIs

- OSM Nominatim API
- OSM Overpass API

- Wikidata MediaWiki API
- Wikidata Query Service



Unsupported item types



Tunnels

Wikidata usually represents tunnels as a single item

OSM often represents them as two ways, one for each direction of traffic or tunnel bore

The software should be changed to recognise tunnels and add the Wikidata tag to both ways



Photo by Edward Betts // CC BY-SA-3.0

Rivers

OSM represents rivers as linear relations

The only type of relation supported by osm2pgsql is a polygon

The data model it uses has no support for linear relations




Photo by Edward Betts // CC 0

Tram stops

Wikidata represents tram stops in both directions as a single item

OSM represents tram stops as a two node, one for each direction

The nodes are combined into a single relation

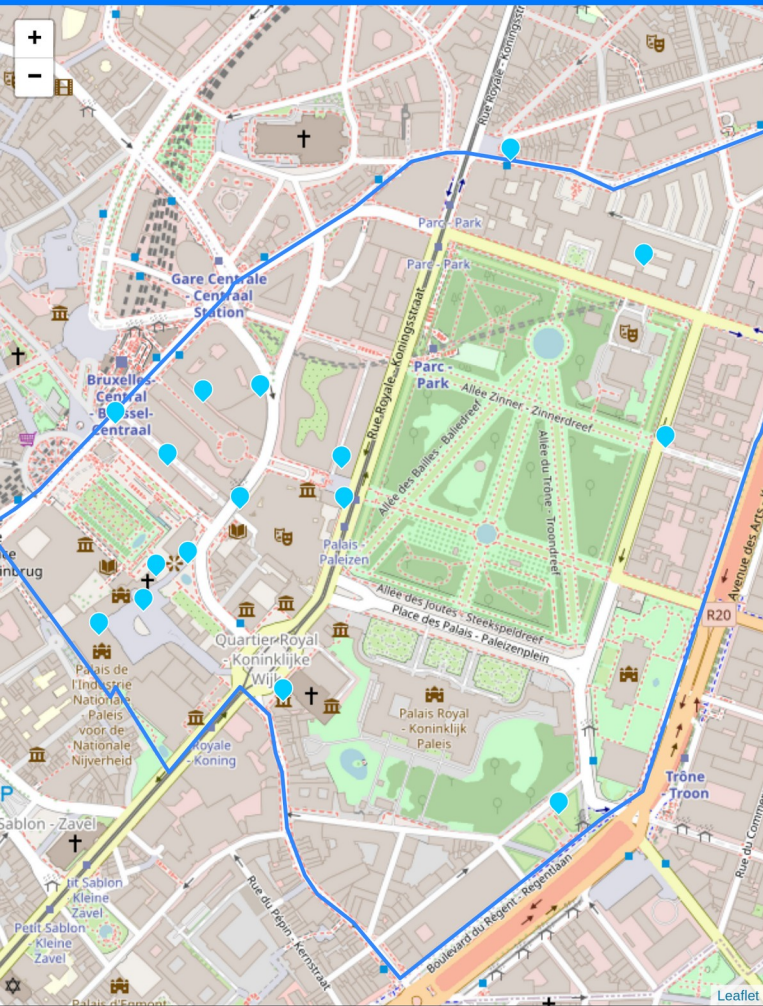
These relations are unsupported in osm2pgsql, so the matcher fails to identifier the relation



Photo by Edward Betts // CC BY-SA-3.0

Language switcher





Type filter

- structure architecturale (Q811979): **6** matches – *construction dont la conception a été pensée*
 - sculpture (Q860861): **4** matches – *objet d'art tri-dimensionnel*
 - bâtiment (Q41176): **3** matches – *construction immobilière, réalisée par intervention humaine*
 - entreprise (Q4830453): **2** matches – *organisation qui vend des biens et/ou des services*
 - statue (Q179700): **2** matches – *œuvre artistique*
- show: [more](#) / [all](#) (another 7 available)

Drag to adjust language order preference.

Français / French (145 Wikidata labels / 85 OSM objects)

Nederlands / Dutch (143 Wikidata labels / 85 OSM objects) [\[move to top\]](#)

English (142 Wikidata labels / 24 OSM objects) [\[move to top\]](#)

Italiano / Italian (37 Wikidata labels / no OSM objects) [\[move to top\]](#)

Deutsch / German (72 Wikidata labels / 33 OSM objects) [\[move to top\]](#)

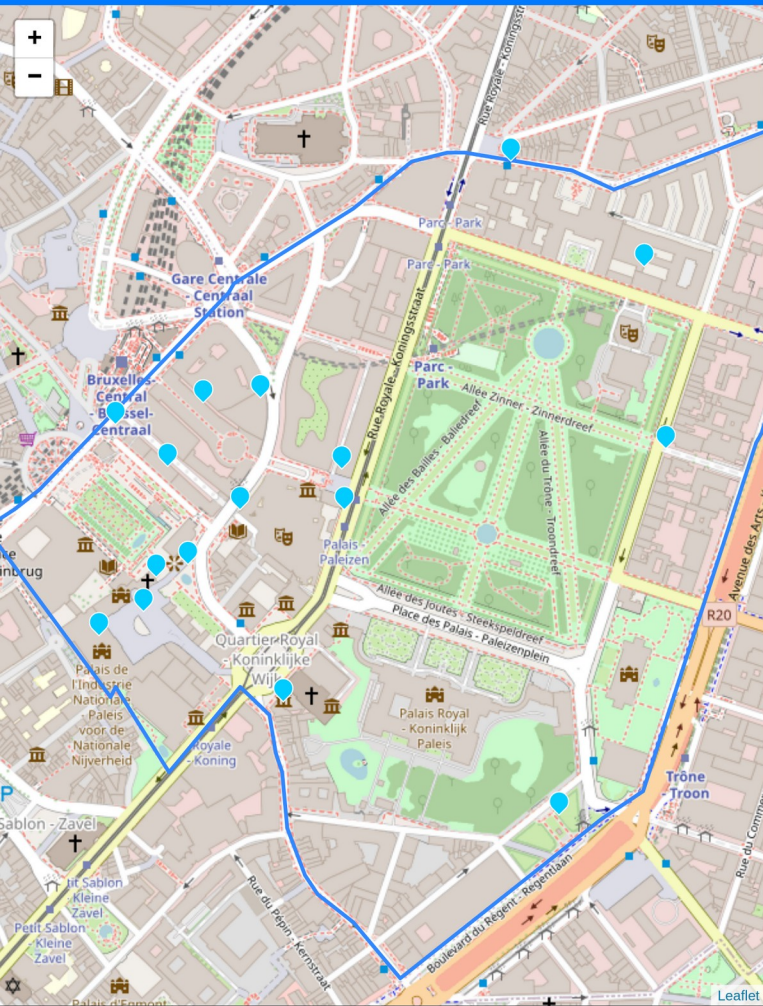
Español / Spanish (36 Wikidata labels / 1 OSM objects) [\[move to top\]](#)

汉语 / Chinese (36 Wikidata labels / 1 OSM objects) [\[move to top\]](#)

日本語 / Japanese (29 Wikidata labels / no OSM objects) [\[move to top\]](#)

Català / Catalan (26 Wikidata labels / no OSM objects) [\[move to top\]](#)

Lingua Latina / Latin (22 Wikidata labels / no OSM objects) [\[move to top\]](#)



Type filter

- bouwwerk (Q811979): **6 matches** – *een ontworpen constructie*
 - sculptuur (Q860861): **4 matches** – *driedimensionaal kunstwerk*
 - gebouw (Q41176): **3 matches** – *bouwwerk met muren en dak*
 - onderneming (Q4830453): **2 matches**
 - standbeeld (Q179700): **2 matches**
- show: [more](#) / [all](#) (another 7 available)

Drag to adjust language order preference.

Nederlands / Dutch (143 Wikidata labels / 85 OSM objects)

Français / French (145 Wikidata labels / 85 OSM objects) [\[move to top\]](#)

English (142 Wikidata labels / 24 OSM objects) [\[move to top\]](#)

Italiano / Italian (37 Wikidata labels / no OSM objects) [\[move to top\]](#)

Deutsch / German (72 Wikidata labels / 33 OSM objects) [\[move to top\]](#)

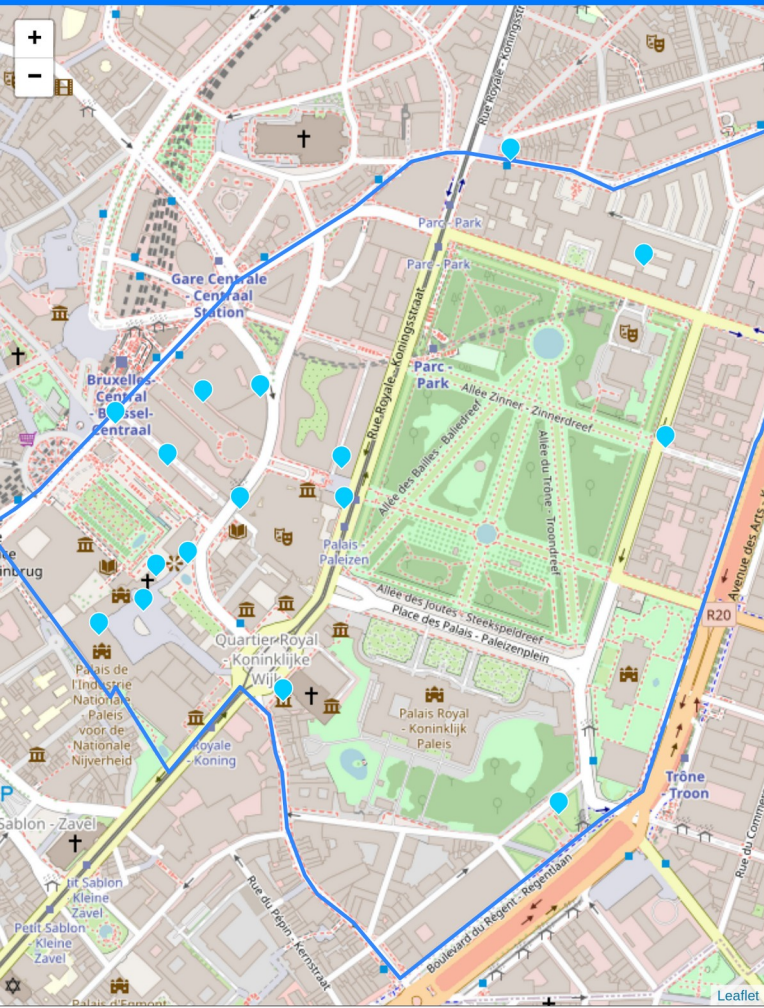
Español / Spanish (36 Wikidata labels / 1 OSM objects) [\[move to top\]](#)

汉语 / Chinese (36 Wikidata labels / 1 OSM objects) [\[move to top\]](#)

日本語 / Japanese (29 Wikidata labels / no OSM objects) [\[move to top\]](#)

Català / Catalan (26 Wikidata labels / no OSM objects) [\[move to top\]](#)

Lingua Latina / Latin (22 Wikidata labels / no OSM objects) [\[move to top\]](#)



Type filter

- architectural structure (Q811979): **6 matches** – *designed structure*
 - sculpture (Q860861): **4 matches** – *three-dimensional work of art*
 - building (Q41176): **3 matches** – *structure, typically with a roof and walls, standing more or less permanently in one place*
 - business enterprise (Q4830453): **2 matches** – *organization involved in the trade of goods, services, or both to customers for pay*
 - statue (Q179700): **2 matches** – *sculpture primarily concerned as a representational figure*
- show: [more](#) / [all](#) (another 7 available)

Drag to adjust language order preference.

English (142 Wikidata labels / 24 OSM objects)

Français / French (145 Wikidata labels / 85 OSM objects) [\[move to top\]](#)

Nederlands / Dutch (143 Wikidata labels / 85 OSM objects) [\[move to top\]](#)

Italiano / Italian (37 Wikidata labels / no OSM objects) [\[move to top\]](#)

Deutsch / German (72 Wikidata labels / 33 OSM objects) [\[move to top\]](#)

Español / Spanish (36 Wikidata labels / 1 OSM objects) [\[move to top\]](#)

汉语 / Chinese (36 Wikidata labels / 1 OSM objects) [\[move to top\]](#)

日本語 / Japanese (29 Wikidata labels / no OSM objects) [\[move to top\]](#)

Català / Catalan (26 Wikidata labels / no OSM objects) [\[move to top\]](#)



Service public fédéral Intérieur (Q281880)

item type: [Service public fédéral / ministère de l'Intérieur](#) [show on map](#)

[Wikidata](#)

Summary from [Français / French Wikipedia \(frwiki\)](#)

Le **service public fédéral Intérieur** (nl: *Federale Overheidsdienst Binnenlandse Zaken*), abrégé **IBZ** pour *Intérieur Binnenlandse Zaken*, ou **SPF Intérieur**, est un service public fédéral belge (la dénomination de « ministère »).

website: <http://www.ibz.be>

Matches from OpenStreetMap

[FOD Binnenlandse Zaken - SPF Intérieur - FÖD Inneres](#) (node) [\[OSM\]](#)

47 m from Wikidata [identifier match](#) [name match](#)

[toggle name match detail](#)

[toggle OSM tags](#)




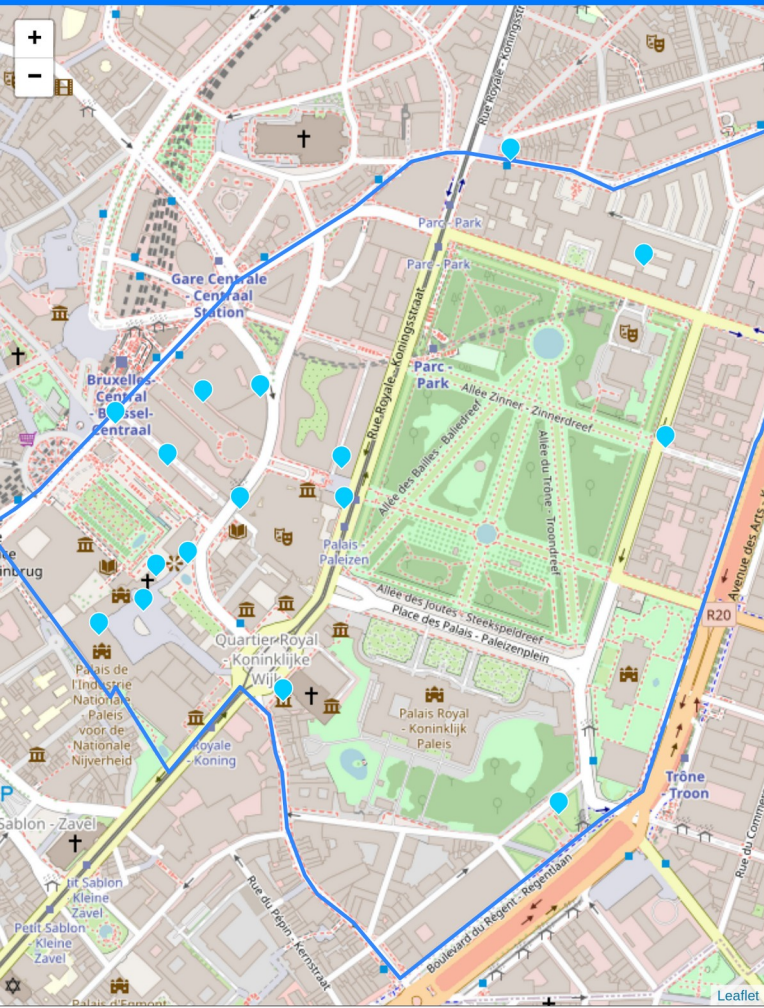
archives générales du Royaume (Q2860528)

item type: [archives nationales](#) [show on map](#) [Wikidata](#)

Summary from [Français / French Wikipedia \(frwiki\)](#)

En Belgique, les **Archives générales du Royaume** (en néerlandais : *Algemeen Rijksarchief*; en allemand : *Generalstaatsarchiv*), constituent le siège central des Archives de l'État. Situées dans la rue de Ruysbroeck à Bruxelles, à cinq minutes à pied de la gare centrale et de la place du Sablon, elles conservent en leurs murs plus de 70 km d'archives et de livres.





✓ Federale Overheidsdienst Binnenlandse Zaken (Q281880) – Belgische federale overheidsdienst

item type: [Federale Overheidsdienst / Ministerie van Binnenlandse Zaken](#)

[show on map](#) [Wikidata](#)

Summary from [Nederlands / Dutch Wikipedia \(nlwiki\)](#)

De **Federale Overheidsdienst Binnenlandse Zaken** is een federale overheidsdienst van België, afgekort als IBZ (*Intérieur Binnenlandse Zaken*). Deze FOD is onder meer verantwoordelijk voor de inschrijving en identificatie van natuurlijke personen, het vreemdelingenbeleid, de openbare orde, veiligheid en preventie, crisisbeheer.

website: <http://www.ibz.be>

Matches from OpenStreetMap

[FOD Binnenlandse Zaken - SPF Intérieur - FÖD Inneres \(node\)](#) [\[OSM\]](#)

47 m from Wikidata [identifier match](#) [name match](#)

[toggle name match detail](#)

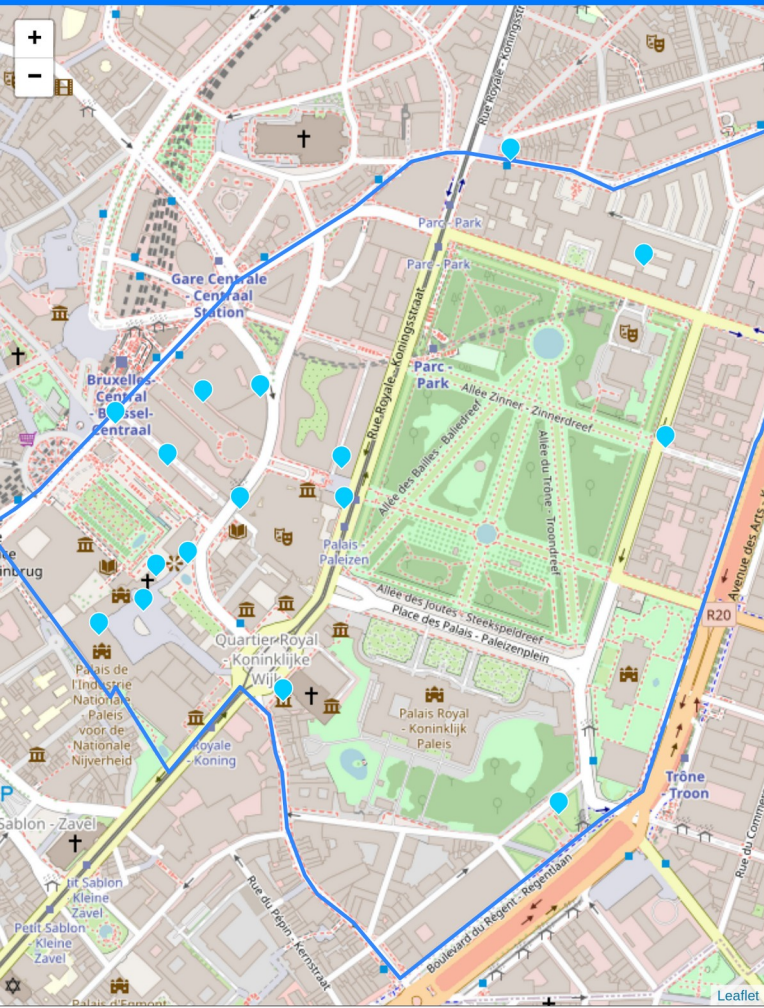
[toggle OSM tags](#)



✓ Algemeen Rijksarchief (België) (Q2860528) – hoofdzetel in Brussel van het Rijksarchief van België

item type: [rijksarchief](#) [show on map](#) [Wikidata](#)





✓ Federal Public Service Interior (Q281880) – Belgian government department

item type: [Federal Public Service / interior ministry](#) [show on map](#) [Wikidata](#) [↗](#)

Summary from [English Wikipedia \(enwiki\)](#) [↗](#)

The **FPS Interior** (Dutch: *FOD Binnenlandse Zaken*, French: *SPF Intérieur*, German: *FÖD Inneres*), formerly the **Ministry of the Interior**, is a Federal Public Service of Belgium. It was created by Royal Order on January 14, 2002, as part of the plans of the Verhofstadt I Government to modernise the federal administration. The FPS Interior employs approximately 4,300 persons and is responsible for guaranteeing the rule of law, the registration and identification of natural persons, the immigration policy and for guaranteeing public order and safety.

website: <http://www.ibz.be>

Matches from OpenStreetMap

[FOD Binnenlandse Zaken - SPF Intérieur - FÖD Inneres \(node\)](#) [\[OSM\]](#) [↗](#)

47 m from Wikidata [identifier match](#) [name match](#)

[toggle name match detail](#)

[toggle OSM tags](#)



✓ National Archives of Belgium (Q2860528) – main seat (Brussels) of Belgium's National Archives



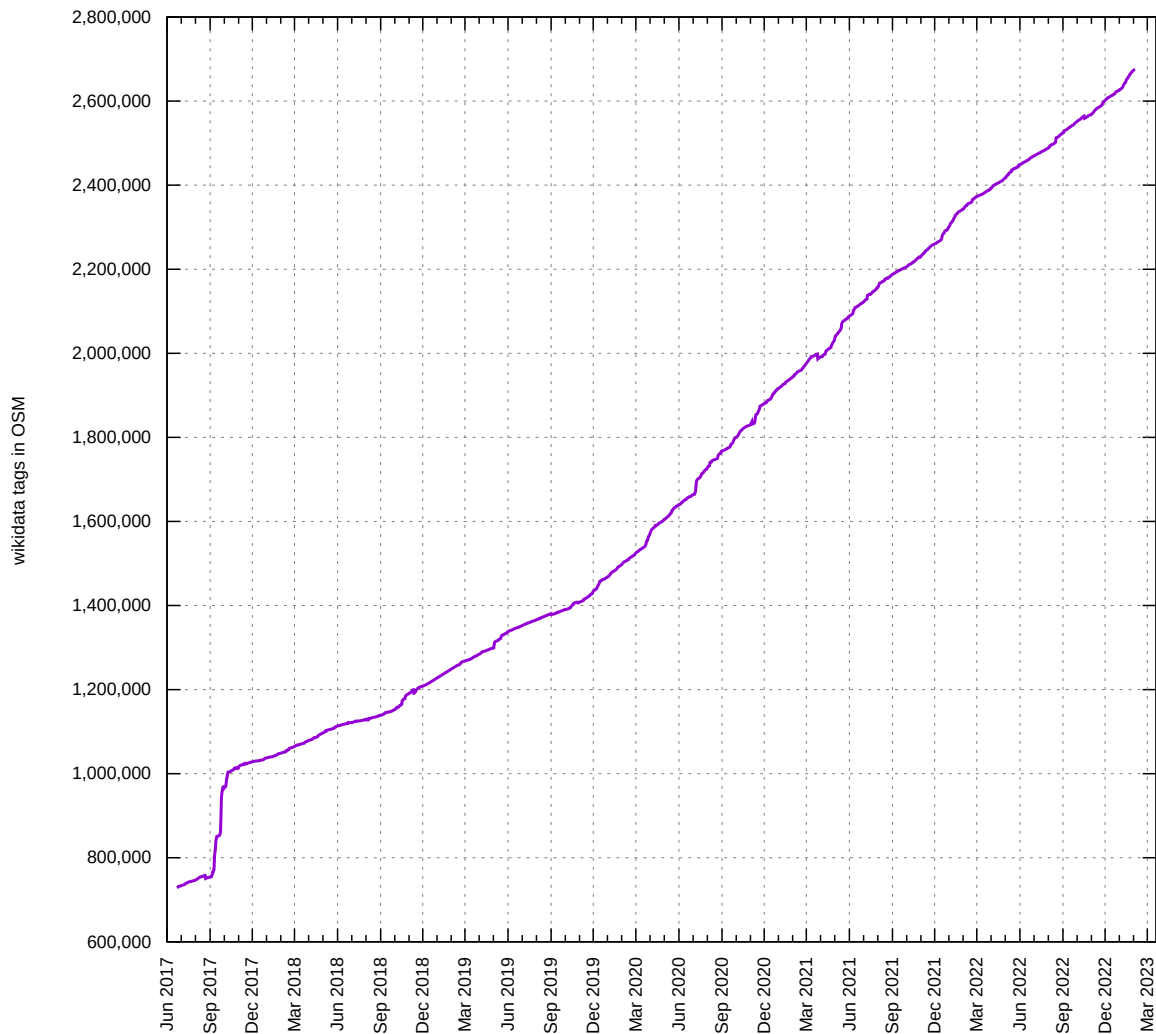


Stats



Tag count

There are 2,675,380
objects with a
'wikidata' tag in
OpenStreetMap



Mappers are using the tool

Mappers

402

Number of people who have
used the tool to edit OSM

Changesets

23k

Uploaded to OpenStreetMap

Wikidata tags added

687k

Things that have been
matched

Added by this tool

26%

Percent of wikidata tags in
OSM added by this tool



Licenses



Different licenses

- Wikidata is licensed CC0 or Public Domain
- OpenStreetMap uses the Open Database License (OdbL)
- Copying data from OpenStreetMap to Wikidata would violate the OdbL



Photo by Edward Betts // CC 0

Different intellectual property jurisdiction

- OpenStreetMap asserts database rights which exist under European law
- Wikidata operates under US intellectual property rules
- Facts are not protected in US law



Photo by Edward Betts // CC 0

OWL Place license

- License is GPL-3.0
- Code is on GitHub

github.com/Edwardbetts/osm-wikidata



Stable identifiers



OpenStreetMap

- To link we need stable identifiers
- OSM doesn't have stable identifiers
- They have been discussed on the OSM Wiki since 2017
- The existing IDs are stable enough



[Main Page](#)
[The map](#)
[Map Features](#)
[Contributors](#)
[Help](#)
[Blogs](#)
[Shop](#)
[Donations](#)
[Wiki discussion](#)
[Recent changes](#)

Tools

[What links here](#)
[Related changes](#)
[Upload file](#)
[Special pages](#)
[Printable version](#)
[Permanent link](#)
[Page information](#)
[Cite this page](#)

Page [Discussion](#)

Read

[Edit](#)

[Edit source](#)



More ▾

Search OpenStreetM. Q

Permanent ID



This is a work in progress, feel free to improve, correct, or suggest ideas on the discussion page

A concept of a "permanent ID" (or [Persistent Place Identifier](#)) has been frequently floated in the discussions. This page attempts to document the expectations and [requirements](#) for such features.

A permanent ID is some [opaque string](#), whose value will always represent the same OSM feature, such as a street, a building, a country outline, or a [point of interest](#) (POI). The ID must remain valid even if the country outline geometry is changed, a POI gets renamed, or if the street gets split into multiple segments — in this case the ID itself can't group the segments, but generates a suggestion to group all with a relation that will preserve the ID instead the first segment.

The *Permanent ID* represents a "concept"

As editors improve data, any aspect of that data may change. A restaurant node POI may become a building or a relation, and its name may be corrected. A single way representing a street may be split into multiple ways due to a partial speed restriction, or may become two ways separated by a divider. The ID must still point to the original "concept".

Consequentially, not every OSM feature needs to have a Permanent ID.

This Permanent ID characteristic is closed with POI concept, [linked data](#) concept, "[One feature, one OSM element](#)" principle and the [Wikidata-tag](#) attribution process.

Support ID resolution

Duplicates happen and other "official names" are welcome. As data gets corrected, multiple Permanent IDs may be discovered to represent the same concept, and should be merged. Yet, both IDs must remain, and point to the same feature.

Other popular [identification authorities](#) like ISO, Geonames and Wikidata, or official authorities (country-specific like [IBGE ID](#)) have its proper IDs that will be good synonyms for the Permanent IDs. All valid references (the "merged Permanent IDs" and the "external

Wikidata

- Designed to have stable identifiers
- Turns out the Wikidata QIDs can change
- Wikidata includes duplicates, when they are merged one item is replaced with a redirect
- There are over 10,000 wikidata tags in OSM that point at redirects in Wikidata



Help:Redirects

Shortcut: WD:R

Help page Discussion

Read Edit View history ☆ More

Translate this page

For sitelinks to Wikimedia redirect pages, see *Help:Sitelinks#Linking to Wikimedia site pages*.

Other languages: Bahasa Indonesia British English Deutsch English Frysk Nederlands bosanski català dansk español français polski português português do Brasil suomi svenska čeština беларуская (тарашкевіца) русский українська հայերեն العربية فارسی 中文 日本語 粵語



It is **proposed** that this informational page become a **policy or guideline**. Please see the discussion on its talk page or the project chat. The following is a **proposed Wikidata policy or guideline**. The proposal may still be in development, under discussion, or in the process of gathering consensus for adoption.



This page in a nutshell: Redirects are used to provide stable identifiers. They should not be deleted; links to them are cleaned up automatically. Use merge tools to create them.

Redirects in Wikidata are basically the same as redirects of normal wiki pages. However, they have a slightly different meaning and intention. The main reason why we need redirects is because we want to provide stable identifiers.

Creating redirects [edit]

Redirects are generally created when using tools to [merge](#) items. Please use these whenever possible.

Redirects could also be created using [Special:RedirectEntity](#) or the 'wbcreateredirect' api module.

Use cases [edit]

Redirects usually get created when two items are [merged](#). This will happen when some user recognizes that they describe the same subject. If one item gets merged into another one, this item is useless and presumably can be deleted. However, there might still be references to this item's id, either from within Wikidata or even from other webpages. Therefore, we need a way to tell them that the same concept can now be found in the other item. This is what redirects do.

For instance, similar to Wikipedia when [en:Haiti](#) redirects to [en:Haiti](#), [Category:1911 in Morocco \(Q18511155\)](#) redirects to [Category:1911 in Morocco \(Q9404406\)](#) (because some time in the past, two items had been created to represent the same concept, and they were merged, leaving a redirect).











Rules for redirecting [edit]

Redirecting is the preferred result of solving real duplicates after they got merged, where due to some error one or more site links are found in one or more items. [Administrators](#) should not delete one item and leave the other but turn one into a redirect to the other

Wikidata

- OpenStreetMap element property added to Wikidata in April 2022
- OWL Places needs to be changed to start adding these statements to Wikidata



Freebase ID	 /m/047d7j0  ▶ 1 reference + add value
museumPASSmusées ID	 c4bb17e0-0503-41b0-9b83-3cfb09fd322a  ▼ 0 references + add reference + add value
National Historical Museums of Sweden ID	 person/751C8E98-3033-438E-ADBD-BDC82AD21CE9  ▼ 0 references + add reference + add value
OpenStreetMap element	 node/9385524853  ▼ 0 references + add reference + add value
Swedish Open Cultural Heritage URI	 LSH/agents/35821  ▼ 0 references + add reference + add value

Demo



OWL Map



Map-based web interface for
linking OSM to Wikidata

place

item type filter

- Map key
- Wikidata item without OSM link
 - Wikidata item with OSM link
 - Linked OSM object

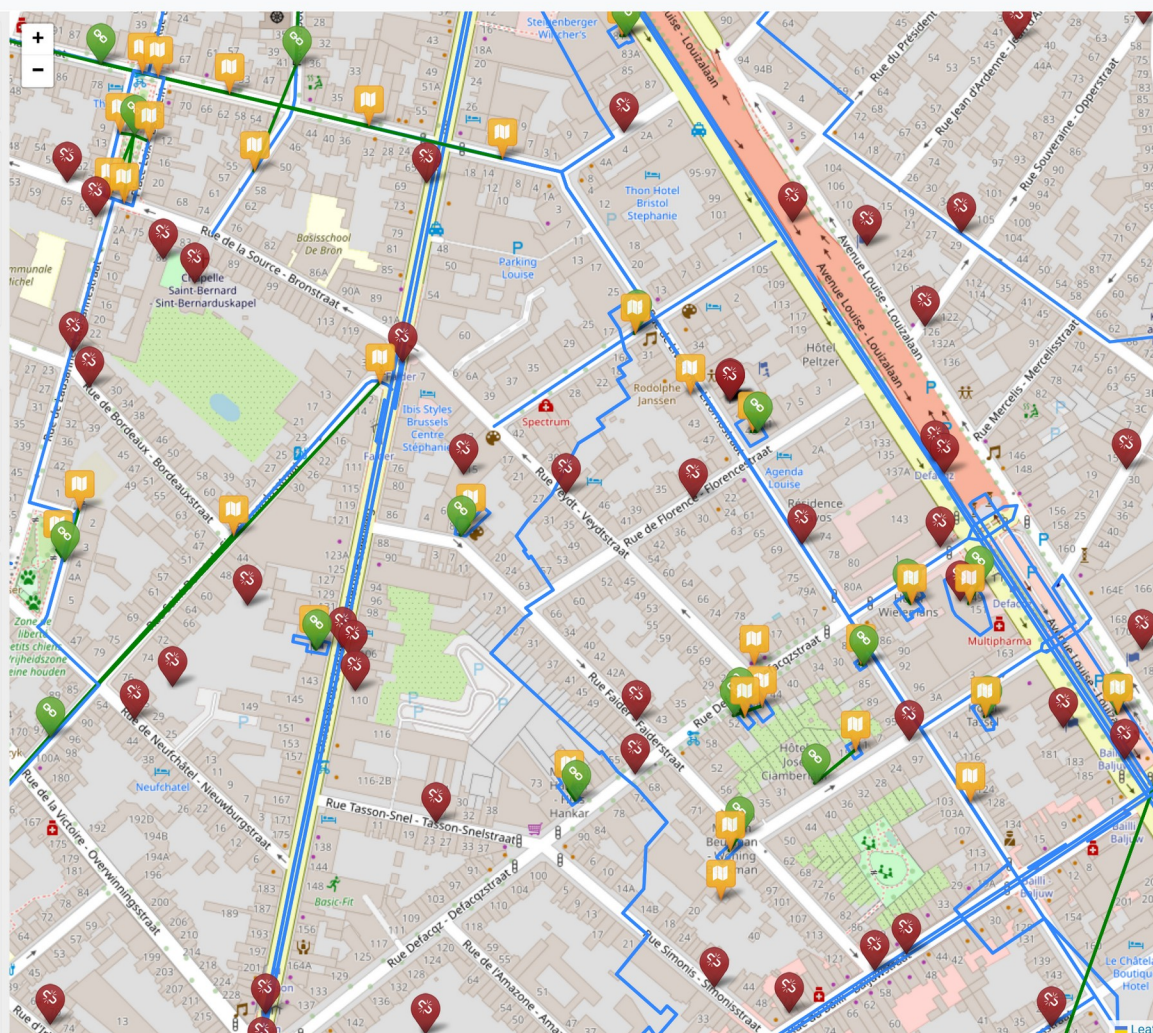
Map filters

OSM/Wikidata link status

- Wikidata items tagged in OSM 34
- Wikidata items not tagged in OSM 50

item types

-
- street (Q79007) [only](#) 23
 - embassy (Q3917681) [only](#) 8
 - house (Q3947) [only](#) 6
 - manor house (Q879050) [only](#) 5
 - tram stop (Q2175765) [only](#) 4
 - private mansion (Q1365179) [only](#) 3
 - hotel (Q27686) [only](#) 3
 - square (Q174782) [only](#) 3
 - building (Q41176) [only](#) 2



item detail [zoom in on item](#) ✕

Wikidata item
[Ancienne patinoire à roulettes 'Royal Skating'](#)
 (Q42431703)

item coordinates
[50.82932, 4.35669](#)

item type
[warehouse](#) (Q181623)

inception
 1877

heritage designation
[protected heritage site in Brussels](#)
 (Q19346745)



[enlarge image](#)

street address
 Rue Veydt 15, Rue Faider 6
 debug

[Use the save button in the top right corner of the map to upload changes.](#)

Possible OSM matches (sorted by distance from item)
 show: tags area type

[0m](#) [way](#) **Rue Veydt - Veydtstraat 15**

addr:housenumber: 15 [tags](#)

addr:street: Rue Veydt - Veydtstraat

building: yes

ref:UrbIS: 7683009

[10m](#) [way](#) **no name**

building: yes [tags](#)

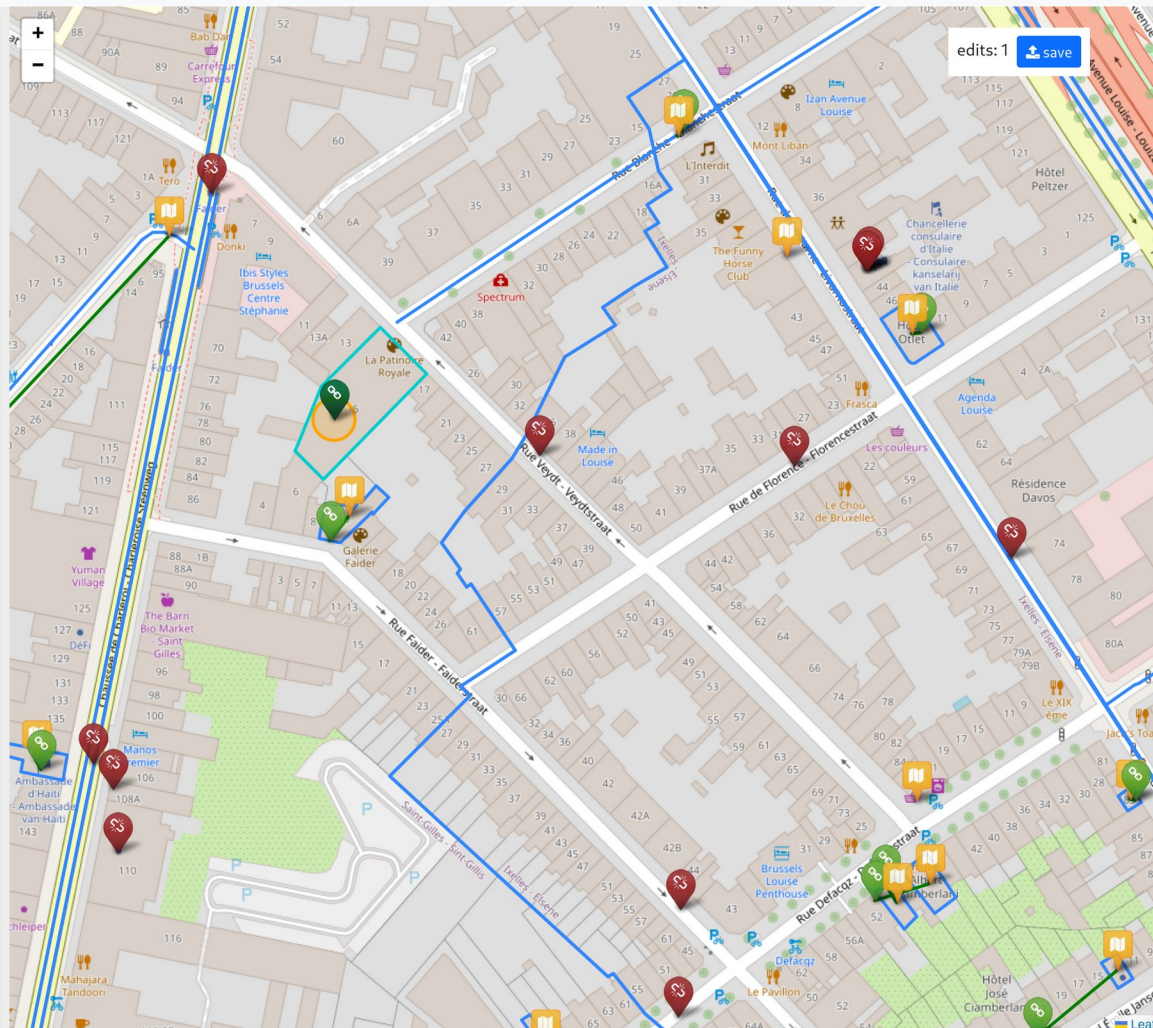
ref:UrbIS: 7683533

[12m](#) [way](#) **no name**

building: yes [tags](#)

ref:UrbIS: 7686993

[13m](#) [way](#) **Rue Veydt - Veydtstraat 13**



edits: 1 [save](#)

street address

Rue Veydt 15, Rue Faider 6

debug

i Use the save button in the top right corner of the map to upload changes.

Possible OSM matches (sorted by distance from item)

show: tags area type

0m Rue Veydt - Veydtstraat 15 way tags

addr:housenumber: 15
addr:street: Rue Veydt - Veydtstraat
building: yes
ref:UrbIS: 7683009

10m no name way tags

building: yes
ref:UrbIS: 7683533

12m no name way tags

building: yes
ref:UrbIS: 7686993

13m Rue Veydt - Veydtstraat 13 way tags

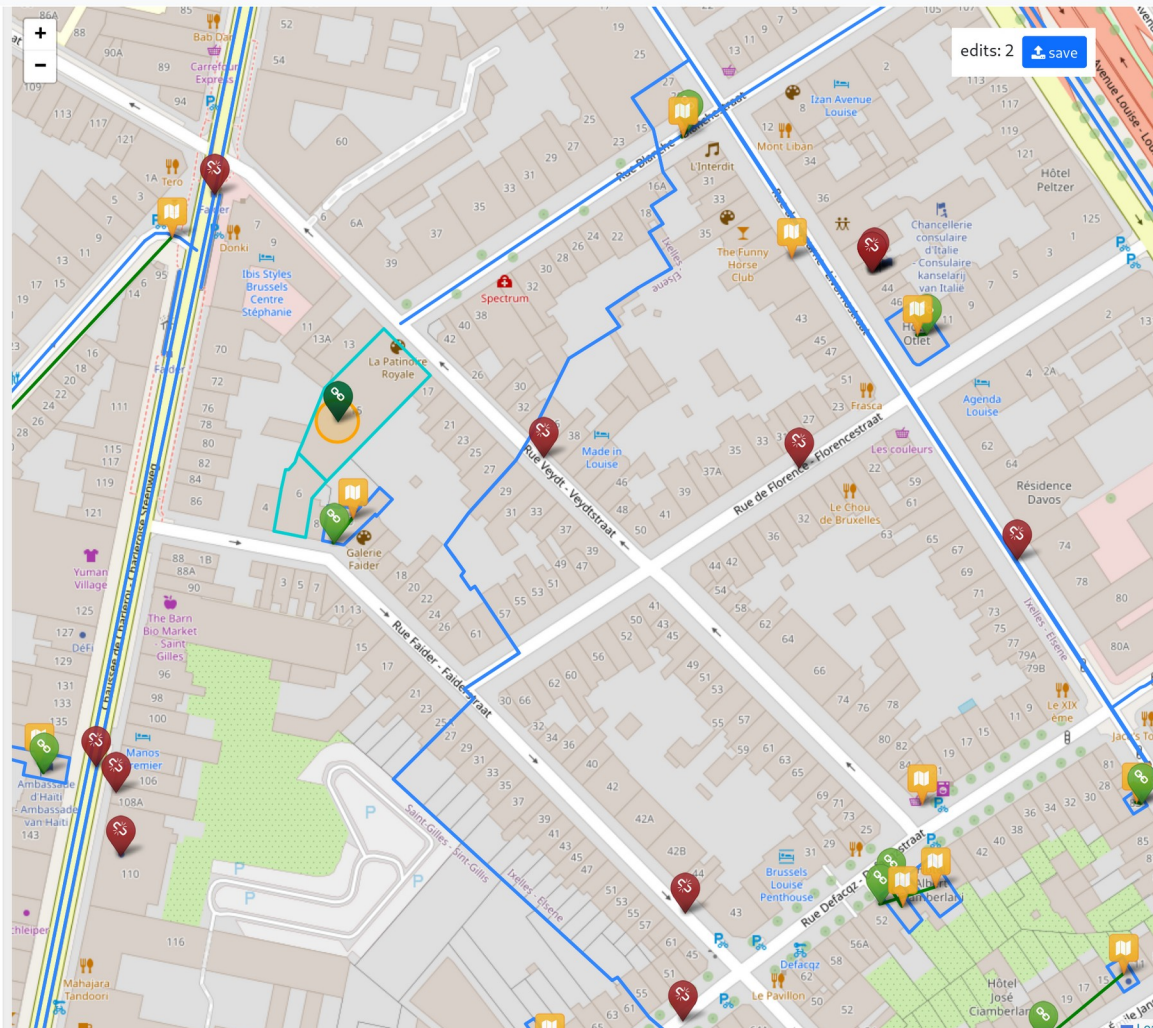
addr:housenumber: 13
addr:street: Rue Veydt - Veydtstraat
building: yes
ref:UrbIS: 7685453

18m Rue Faider - Faiderstraat 6 way tags

addr:housenumber: 6
addr:street: Rue Faider - Faiderstraat
building: yes
ref:UrbIS: 7683135

23m Rue Veydt - Veydtstraat 13A way tags

addr:housenumber: 13A
addr:street: Rue Veydt - Veydtstraat
building: yes
ref:UrbIS: 7687005



**I need your
help**



I need your help

- I'm Short of time to work on these tools
- Can I get help with hosting costs?
- Could I get paid to work on this?
- Should I find other volunteers to help me?



osm.wikidata.link